



AQUIND Limited

AQUIND INTERCONNECTOR

First Written Question Responses – Appendix 10 Tree Survey Schedule and Constraint Plans

The Infrastructure Planning (Examination Procedure) Rules 2010, Rule 8(1)(b)
The Planning Act 2008

Document Ref: 7.4.1.10

PINS Ref.: EN020022

AQUIND Limited

AQUIND INTERCONNECTOR

First Written Question Responses – Appendix 10 Tree Survey Schedule and Constraint Plans

PINS REF.: EN020022

DOCUMENT: 7.4.1.10

DATE: 3 NOVEMBER 2020

WSP

WSP House

70 Chancery Lane

London

WC2A 1AF

+44 20 7314 5000

www.wsp.com

DOCUMENT

| | |
|-----------------------|--|
| Document | 7.4.1.10 First Written Question Responses – Appendix 10 Tree Survey Schedule and Constraint Plans |
| Revision | 002 |
| Document Owner | WSP UK Limited |
| Prepared By | N. Davies |
| Date | 21 October 2020 |
| Approved By | N. Davies |
| Date | 21 October 2020 |

CONTENTS

| | | |
|----|----------------------|---|
| 1. | TREE SURVEY SCHEDULE | 1 |
|----|----------------------|---|

TABLES

| | | |
|--|--------------------------------|---|
| | Table 1 - Tree Survey Schedule | 1 |
|--|--------------------------------|---|

FIGURES

Figure 1 – Tree Constraints Plan

Figure 2 - Tree Constraint Plan Proposed Converter Station Locations Options B(i) and B(ii)

Figure 3 – Tree & Hedgerow Retention Plans

1. TREE SURVEY SCHEDULE

Table 1 - Tree Survey Schedule

| New_ID | Type | Species | Height | Diameter_mm | No_of_Stems | North | East | South | West | LCH | LBH | Age | Physiological_Condition | Structural_Condition | Preliminary_Management_Recommendations | Estimated_Remaining_Contribution | Category | Notes | RPA | SubCategory | Blanks | FType | Borough | TPO | First_Schedule | Source_Comment | ConservationArea_YN | WSP_Comment_2020 | Canopy_Width | TempTally | TPO_YN |
|--------|------|-------------|--------|-------------|-------------|-------|------|-------|------|-----|-----|-------------|-------------------------|----------------------|--|----------------------------------|----------|--|-----|-------------|--------|---------|---------|-----|----------------|----------------|---------------------|------------------|--------------|-----------|--------|
| G1 | G | Mixed | 18 | 375 | 1 | 2.5 | 2.5 | 2.5 | 2.5 | 1 | 1 | Mature | Go od | Fair | - | 10+ | C | Lombardy poplar row | 4.5 | 2 | 0 | Polygon | 0 | 0 | 0 | Surveyed | No | 0 | 2.5 | 4 | N |
| G118 | G | Mixed | 9 | 275 | 1 | 3.5 | 3.5 | 3.5 | 3.5 | 3.5 | 3.5 | Semi-Mature | Fair | Fair | None | 10+ | C | Cedar of lebanon and holly close together | 3.3 | 2 | 0 | Point | 0 | 0 | 0 | Surveyed | No | 0 | 3.5 | 4 | N |
| G120 | G | Mixed | 11 | 300 | 1 | 3 | 3 | 3 | 3 | 1.5 | 2 | Mature | Go od | Fair | None | 40+ | B | Small cluster of yew trees, 3 or 4 individuals, plus one holly ht 10 m, dbh 150 to 350 mm, | 3.6 | 1 | 0 | Point | 0 | 0 | 0 | Surveyed | No | 0 | 3 | 4 | N |
| G184 | G | Field Maple | 10 | 350 | 3 | 8 | 8 | 8.5 | 8 | 2.5 | 0 | Mature | Go od | Go od | None | 20+ | B | - | 4.2 | 1 | 0 | Point | 0 | 0 | 0 | Surveyed | No | 0 | 8.125 | 4 | N |
| G185 | G | Lime | 11 | 300 | 1 | 4.5 | 4.5 | 4.5 | 4.5 | 3.5 | 0 | Semi-Mature | Go od | Go od | None | 20+ | C | 2 trees | 3.6 | 1 | 0 | Point | 0 | 0 | 0 | Surveyed | No | 0 | 4.5 | 4 | N |
| G186 | G | Lime | 9 | 275 | 1 | 4 | 4 | 4 | 4 | 2.5 | 0 | Semi-Mature | Go od | Go od | None | 20+ | C | 2 trees | 3.3 | 1 | 0 | Point | 0 | 0 | 0 | Surveyed | No | 0 | 4 | 4 | N |
| G298 | G | Oak | 20 | 700 | 1 | 7 | 7 | 7 | 7 | 3 | 7 | Mature | Go od | Go od | None | 40+ | A | 3 mature trees | 8.4 | 2 | 0 | Point | 0 | 0 | 0 | Surveyed | No | 0 | 7 | 4 | N |
| G3001 | G | Pine | 15 | 400 | <10 | 0 | 0 | 0 | 0 | 2 | 2 | Mature | Go od | Go od | None | 20+ | B2 | 0 | 0 | 0 | 0 | 0 | 0 | 0 | 0 | 0 | 0 | 0 | 0 | 0 | 0 |
| G479 | G | Ash | 9 | 150 | 4 | 4 | 4 | 4 | 4 | 3 | 2 | Mature | Fair | Fair | - | 20+ | C | - | 1.8 | 0 | 0 | Point | 0 | 0 | 0 | Surveyed | No | 0 | 4 | 4 | N |

| New_ID | Type | Species | Height | Diameter_mm | No_of_Stems | North | East | South | West | LCH | LBH | Age | Physiological_Condition | Structural_Condition | Preliminary_Management_Recommendations | Estimated_Remaining_Contribution | Category | Notes | RPA | SubCategory | Blanks | FType | Borough | TPO | First_Schedule | Source_Comment | ConservationArea_YN | WSP_Comment_2020 | Canopy_Width | TempTally | TPO_YN |
|--------|------|---------|--------|-------------|-------------|-------|------|-------|------|-----|-----|-------------|-------------------------|----------------------|--|----------------------------------|----------|---|-----|-------------|--------|---------|---------|-----|----------------|----------------|---------------------|------------------|--------------|-----------|--------|
| G484 | G | Ash | 16 | 300 | 5 | 6 | 6 | 5.5 | 5.5 | 3 | 3 | Mature | Fair | Fair | None | 20+ | C | Small ash group | 3.6 | 2 | 0 | Point | 0 | 0 | 0 | Surveyed | No | 0 | 5.75 | 4 | N |
| G567 | G | Mixed | 10 | 300 | 1 | 3.5 | 3.5 | 3.5 | 3.5 | 1.5 | 1.5 | Mature | Good | Good | - | 20+ | B | Group of western red cedar | 3.6 | 1 | 0 | Polygon | 0 | 0 | 0 | Surveyed | No | 0 | 3.5 | 4 | N |
| G569 | G | Mixed | 7.5 | 250 | 1 | 3 | 3 | 3 | 3 | 3 | 2 | Young | Good | Good | - | 20+ | C | Young ash group | 3 | 2 | 0 | Polygon | 0 | 0 | 0 | Surveyed | No | 0 | 3 | 4 | N |
| G570 | G | Mixed | 1 | 350 | 1 | 5.5 | 4.5 | 5.5 | 5 | 3.5 | 3.5 | Semi-Mature | Good | Good | - | 20+ | B | 2 maturing oaks, ivy to stem | 4.2 | 2 | 0 | Polygon | 0 | 0 | 0 | Surveyed | No | 0 | 5.125 | 4 | N |
| G571 | G | Mixed | 6.5 | 250 | 1 | 2.5 | 2.5 | 2.5 | 2.5 | 1.5 | 1.5 | Mature | Fair | Fair | - | 10+ | C | Ornamental cherry group | 3 | 2 | 0 | Polygon | 0 | 0 | 0 | Surveyed | No | 0 | 2.5 | 4 | N |
| G572 | G | Mixed | 8.5 | 325 | 1 | 2.5 | 2.5 | 2.5 | 2.5 | 2 | 2 | Semi-Mature | Good | Fair | - | 10+ | C | Cherry group | 3.9 | 2 | 0 | Polygon | 0 | 0 | 0 | Surveyed | No | 0 | 2.5 | 4 | N |
| G574 | G | Mixed | 25 | 800 | 1 | 8 | 8 | 8 | 8 | 4 | 4 | Mature | Good | Good | - | 40+ | A | Dense ivy to stem; dense ivy within crown. ash; oak | 9.6 | 2 | 0 | Polygon | 0 | 0 | 0 | Surveyed | No | 0 | 8 | 4 | N |
| G575 | G | Mixed | 11 | 275 | 1 | 4 | 4 | 4 | 4 | 3 | 3 | Semi-Mature | Fair | Fair | - | 10+ | C | Pine group, variable quality | 3.3 | 2 | 0 | Polygon | 0 | 0 | 0 | Surveyed | No | 0 | 4 | 4 | N |
| G576 | G | Ash | 12 | 500 | 4 | 5 | 5 | 5 | 5 | 2 | 6 | Mature | Good | Good | None | 20+ | B | Coppiced | 6 | 0 | 0 | Polygon | 0 | 0 | 0 | Surveyed | No | 0 | 5 | 4 | N |
| G577 | G | Mixed | 9 | 250 | 1 | 2.5 | 2.5 | 2.5 | 2.5 | 2 | 2 | Semi-Mature | Good | Fair | - | 10+ | C | Small group of cypress | 3 | 2 | 0 | Polygon | 0 | 0 | 0 | Surveyed | No | 0 | 2.5 | 4 | N |
| G580 | G | Mixed | 11 | 300 | 1 | 3 | 3 | 3 | 3 | 1 | 1.5 | Semi-Mature | Good | Fair | - | 20+ | B | Maturing beech and ash screen for BT site | 3.6 | 2 | 0 | Polygon | 0 | 0 | 0 | Surveyed | No | 0 | 3 | 4 | N |

| New_ID | Type | Species | Height | Diameter_mm | No_of_Stems | North | East | South | West | LCH | LBH | Age | Physiological_Condition | Structural_Condition | Preliminary_Management_Recommendations | Estimated_Remaining_Contribution | Category | Notes | RPA | SubCategory | Blanks | FType | Borough | TPO | First_Schedule | Source_Comment | ConservationArea_YN | WSP_Comment_2020 | Canopy_Width | TempTally | TPO_YN |
|--------|------|---------|--------|-------------|-------------|-------|------|-------|------|-----|-----|-------------|-------------------------|----------------------|--|----------------------------------|----------|---|-----|-------------|--------|---------|---------|-----|----------------|----------------|---------------------|--|--------------|-----------|--------|
| G581 | G | Mixed | 8.5 | 75 | >20 | 2 | 2 | 2 | 2 | 0 | 0 | Semi-Mature | Fair | Fair | - | <10 | U | Elm scrub | 0.9 | U | 0 | Polygon | 0 | 0 | 0 | Surveyed | No | 0 | 2 | 4 | N |
| G582 | G | Mixed | 10 | 300 | 1 | 4 | 4 | 4 | 4 | 1.5 | 2 | Semi-Mature | Good | Good | - | 20+ | B | Maturing broadleaf group | 3.6 | 2 | 0 | Polygon | 0 | 0 | 0 | Surveyed | No | 0 | 4 | 4 | N |
| G585 | G | Mixed | 11 | 275 | 1 | 4 | 4 | 4 | 4 | 2 | 2 | Mature | Good | Good | - | 20+ | B | Lime group | 3.3 | 2 | 0 | Polygon | 0 | 0 | 0 | Surveyed | No | 0 | 4 | 4 | N |
| G587 | G | Mixed | 13 | 300 | 3 | 3 | 3 | 3 | 3 | 2 | 2 | Mature | Good | Fair | - | 20+ | B | Scots pine group, 4 trees | 3.6 | 2 | 0 | Polygon | 0 | 0 | 0 | Surveyed | No | 0 | 3 | 4 | N |
| G589 | G | Mixed | 1 | 125 | 1 | 2.5 | 2.5 | 2.5 | 2.5 | 1.5 | 2 | Semi-Mature | Good | Good | - | 20+ | B | Dense garden trees, cherry, false cypress, oak | 1.5 | 2 | 0 | Polygon | 0 | 0 | 0 | Surveyed | No | 0 | 2.5 | 4 | N |
| G591 | G | Mixed | 6 | 200 | 1 | 3 | 3 | 3 | 3 | 2 | 2 | Semi-Mature | Good | Good | - | 10+ | C | Mainly shrubs, interspersed with small trees | 2.4 | 2 | 0 | Polygon | 0 | 0 | 0 | Surveyed | No | Reduced impact due to Red Line Boundary change | 3 | 4 | N |
| G592 | G | Beech | 13 | 500 | 1 | 4 | 4 | 4.5 | 4 | 3.5 | 5 | Mature | Good | Fair | - | 10+ | C | 2 mature beech trees with moderate structural defects | 6 | 2 | 0 | Polygon | 0 | 0 | 0 | Surveyed | No | 0 | 4.125 | 4 | N |

| New_ID | Type | Species | Height | Diameter_mm | No_of_Stems | North | East | South | West | LCH | LBH | Age | Physiological_Condition | Structural_Condition | Preliminary_Management_Recommendations | Estimated_Remaining_Contribution | Category | Notes | RPA | SubCategory | Blanks | FType | Borough | TPO | First_Schedule | Source_Comment | ConservationArea_YN | WSP_Comment_2020 | Canopy_Width | TempTally | TPO_YN |
|--------|------|---------|--------|-------------|-------------|-------|------|-------|------|-----|-----|-------------|-------------------------|----------------------|--|----------------------------------|----------|---|-----|-------------|--------|---------|------------|----------|----------------|----------------|---------------------|------------------|--------------|-----------|--------|
| G593 | G | Mixed | 11 | 300 | 1 | 4.5 | 4.5 | 4.5 | 4.5 | 2.5 | 2.5 | Semi-Mature | Go od | Go od | - | 20+ | B | Mature ash and cherry trees, partially hidden by fence. repeat of landscape feature to the east | 3.6 | 2 | 0 | Polygon | Portsmouth | 230/2004 | T5, T7, T6 | Surveyed | No | 0 | 4.5 | 4 | Y |
| G594 | G | Mixed | 10 | 300 | 5 | 5 | 5 | 5 | 5 | 2 | 2 | Mature | Go od | Go od | None | 20+ | B | Mixed species in (and bordering) private garden | 3.6 | 0 | 0 | Polygon | 0 | 0 | 0 | Surveyed | No | 0 | 5 | 4 | N |
| G595 | G | Mixed | 11 | 200 | 1 | 3 | 3 | 3 | 3.5 | 3.5 | 3.5 | Semi-Mature | Go od | Fair | - | 20+ | B | Maturing birch and maple groups | 2.4 | 2 | 0 | Polygon | 0 | 0 | 0 | Surveyed | No | 0 | 3.125 | 4 | N |
| G596 | G | Mixed | 14 | 450 | 1 | 7 | 7 | 7 | 7 | 3.5 | 3.5 | Mature | Go od | Go od | - | 40+ | B | Oak group | 5.4 | 2 | 0 | Polygon | 0 | 0 | 0 | Surveyed | No | 0 | 7 | 4 | N |
| G598 | G | Mixed | 14 | 275 | 1 | 4.5 | 4.5 | 4.5 | 4.5 | 2 | 2 | Semi-Mature | Go od | Fair | - | 20+ | B | Lime, birch, and occasional cherry group, open spacing, appears to have been thinned | 3.3 | 2 | 0 | Polygon | 0 | 0 | 0 | Surveyed | No | 0 | 4.5 | 4 | N |
| G60 | G | Mixed | 9 | 400 | 1 | 2.5 | 4 | 3 | 3 | 1.5 | 1.5 | Mature | Go od | Go od | None | 20+ | C | Pair of trees, norway maple and holm oak, | 4.8 | 2 | 0 | Point | 0 | 0 | 0 | Surveyed | No | 0 | 3.125 | 4 | N |

| New_ID | Type | Species | Height | Diameter_mm | No_of_Stems | North | East | South | West | LCH | LBH | Age | Physiological_Condition | Structural_Condition | Preliminary_Management_Recommendations | Estimated_Remaining_Contribution | Category | Notes | RPA | SubCategory | Blanks | FType | Borough | TPO | First_Schedule | Source_Comment | ConservationArea_YN | WSP_Comment_2020 | Canopy_Width | TempTally | TPO_YN |
|--------|------|---------|--------|-------------|-------------|-------|------|-------|------|-----|-----|-------------|-------------------------|----------------------|--|----------------------------------|----------|---|-----|-------------|--------|---------|------------|----------|----------------|----------------|---------------------|------------------|--------------|-----------|--------|
| | | | | | | | | | | | | | | | | | | canopies merged | | | | | | | | | | | | | |
| G600 | G | Mixed | 17 | 350 | 1 | 5 | 5 | 5 | 5 | 4 | 4 | Mature | Good | Fair | - | 20+ | B | Ash group | 4.2 | 2 | 0 | Polygon | 0 | 0 | 0 | Surveyed | No | 0 | 5 | 4 | N |
| G601 | G | Mixed | 14 | 250 | 1 | 6 | 6 | 5.5 | 5.5 | 0.5 | 0.5 | Mature | Good | Fair | - | 20+ | B | Unthinned plot, closed canopy. Species which could be observed from adjacent road included: field maple, common cherry, lime. stems densely ivy covered | 3 | 2 | 0 | Polygon | 0 | 0 | 0 | Surveyed | No | 0 | 5.75 | 4 | N |
| G602 | G | Mixed | 11 | 300 | 1 | 4.5 | 4.5 | 4.5 | 4.5 | 2.5 | 2.5 | Semi-Mature | Good | Good | - | 20+ | B | Mature ash and cherry trees, partially hidden by fence | 3.6 | 2 | 0 | Polygon | Portsmouth | 230/2004 | T11, T12, T13 | Surveyed | No | 0 | 4.5 | 4 | Y |
| G606 | G | Mixed | 10 | 300 | 1 | 3.5 | 3.5 | 3.5 | 3.5 | 1 | 1 | Semi-Mature | Fair | Fair | - | 10+ | C | Italian alder field maple group. ht 10 m. DBH 300 mm | 3.6 | 2 | 0 | Polygon | 0 | 0 | 0 | Surveyed | No | 0 | 3.5 | 4 | N |
| G607 | G | Mixed | 14 | 300 | 1 | 4.5 | 4.5 | 4.5 | 4.5 | 2 | 2.5 | Mature | Good | Fair | - | 10+ | C | Ash and cypress in adjacent groups | 3.6 | 1 | 0 | Polygon | 0 | 0 | 0 | Surveyed | No | 0 | 4.5 | 4 | N |

| New_ID | Type | Species | Height | Diameter_mm | No_of_Stems | North | East | South | West | LCH | LBH | Age | Physiological_Condition | Structural_Condition | Preliminary_Management_Recommendations | Estimated_Remaining_Contribution | Category | Notes | RPA | SubCategory | Blanks | FType | Borough | TPO | First_Schedule | Source_Comment | ConservationArea_YN | WSP_Comment_2020 | Canopy_Width | TempTally | TPO_YN |
|--------|------|---------|--------|-------------|-------------|-------|------|-------|------|-----|-----|--------|-------------------------|----------------------|--|----------------------------------|----------|---|-----|-------------|--------|---------|---------|-----|----------------|----------------|---------------------|--|--------------|-----------|--------|
| G610 | G | Mixed | 19 | 550 | 1 | 7 | 7.5 | 7 | 7 | 4 | 5.5 | Mature | Good | Good | - | 40+ | A | Oak trees either side of main tree | 6.6 | 2 | 0 | Polygon | 0 | 0 | 0 | Surveyed | No | 0 | 7.125 | 4 | N |
| G611 | G | Mixed | 18 | 550 | 1 | 8 | 8 | 8 | 8 | 9 | 9 | Mature | Good | Fair | - | 20+ | B | Mature sycamore group. high crown form | 6.6 | 2 | 0 | Polygon | 0 | 0 | 0 | Surveyed | No | 0 | 8 | 4 | N |
| G612 | G | Ash | 15 | 500 | 6 | 4 | 4 | 4 | 4 | 5 | 2 | Mature | Fair | Fair | None | 20+ | B | Group of hedgerow sycamore and ash | 6 | 0 | 0 | Polygon | 0 | 0 | 0 | Surveyed | No | 0 | 4 | 4 | N |
| G614 | G | Mixed | 15 | 550 | 1 | 4.5 | 4.5 | 4.5 | 4.5 | 2 | 3 | Mature | Good | Good | - | 20+ | B | 3 mature beech | 6.6 | 2 | 0 | Polygon | 0 | 0 | 0 | Surveyed | No | 0 | 4.5 | 4 | N |
| G615 | G | Mixed | 18 | 400 | 1 | 5.5 | 5.5 | 5.5 | 5.5 | 4 | 4 | Mature | Good | Fair | - | 20+ | B | Copse like feature, sycamore ash, holly, ht 9 to 18 m dbh 200 mm to 600 ivy | 4.8 | 2 | 0 | Polygon | 0 | 0 | 0 | Surveyed | No | Reduced impact due to Red Line Boundary change | 5.5 | 4 | N |
| G618 | G | Mixed | 10 | 125 | 1 | 2.5 | 4.5 | 4.5 | 4.5 | 0.5 | 0.5 | Mature | Fair | Fair | - | 20+ | B | Landscape plot with screening function for houses. species common cherry, field | 1.5 | 2 | 0 | Polygon | 0 | 0 | 0 | Surveyed | No | 0 | 4 | 4 | N |

| New_ID | Type | Species | Height | Diameter_mm | No_of_Stems | North | East | South | West | LCH | LBH | Age | Physiological_Condition | Structural_Condition | Preliminary_Management_Recommendations | Estimated_Remaining_Contribution | Category | Notes | RPA | SubCategory | Blanks | FType | Borough | TPO | First_Schedule | Source_Comment | ConservationArea_YN | WSP_Comment_2020 | Canopy_Width | TempTally | TPO_YN |
|--------|------|---------|--------|-------------|-------------|-------|------|-------|------|-----|-----|--------|-------------------------|----------------------|--|----------------------------------|----------|--|-----|-------------|--------|----------|---------|-----|----------------|----------------|---------------------|--|--------------|-----------|--------|
| | | | | | | | | | | | | | | | | | | maple, lime. common privet bramble understory | | | | | | | | | | | | | |
| G619 | G | Mixed | 13 | 250 | 1 | 3 | 3 | 3.5 | 3 | 1 | 1 | Mature | Go od | Fair | - | 20+ | B | Linear feature, monterey cypress, ht 13, dbh 300 mm | 3 | 2 | 0 | Polygo n | 0 | 0 | 0 | Surveyed | No | 0 | 3.125 | 4 | N |
| G623 | G | Mixed | 1 | 550 | 1 | 7 | 7 | 7 | 7 | 2 | 3 | Mature | Go od | Go od | - | 20+ | A | Pair of weeping willows | 6.6 | 2 | 0 | Polygo n | 0 | 0 | 0 | Surveyed | No | Red uce d imp act due to Red Line Bou nda ry cha nge | 7 | 4 | N |
| G624 | G | Mixed | 18 | 350 | 1 | 6.5 | 6 | 6 | 6 | 5 | 5.5 | Mature | Fair | Fair | - | 20+ | B | Plane group, trees variable size, largest trees northern end | 4.2 | 2 | 0 | Polygo n | 0 | 0 | 0 | Surveyed | No | Red uce d imp act due to Red Line Bou nda ry | 6.125 | 4 | N |

| New_ID | Type | Species | Height | Diameter_mm | No_of_Stems | North | East | South | West | LCH | LBH | Age | Physiological_Condition | Structural_Condition | Preliminary_Management_Recommendations | Estimated_Remaining_Contribution | Category | Notes | RPA | SubCategory | Blanks | FType | Borough | TPO | First_Schedule | Source_Comment | ConservationArea_YN | WSP_Comment_2020 | Canopy_Width | TempTally | TPO_YN |
|--------|------|---------|--------|-------------|-------------|-------|------|-------|------|-----|-----|-------------|-------------------------|----------------------|--|----------------------------------|----------|---|-----|-------------|--------|---------|---------|-----|----------------|----------------|---------------------|---|--------------|-----------|--------|
| G627 | G | Mixed | 13 | 575 | 1 | 7 | 7 | 7 | 7 | 1.5 | 3.5 | Mature | Go od | Go od | - | 20+ | A | Weeping willow group, with lombardy poplar in centre. | 6.9 | 2 | 0 | Polygon | 0 | 0 | 0 | Surveyed | No | change | 7 | 4 | N |
| G628 | G | Mixed | 7 | 150 | 10 | 4 | 4 | 4 | 4 | 2 | 2 | Semi-Mature | Go od | Go od | - | 20+ | C | - | 1.8 | 0 | 0 | Polygon | 0 | 0 | 0 | Surveyed | No | 0 | 4 | 4 | N |
| G629 | G | Mixed | 11 | 200 | 1 | 3.5 | 3.5 | 3.5 | 3.5 | 3 | 3 | Semi-Mature | Go od | Fair | - | 20+ | C | Maturing birch and maple groups, ht 11 m dbh 200 mm | 2.4 | 2 | 0 | Polygon | 0 | 0 | 0 | Surveyed | No | Reducted impact due to Red Line Boundary change | 3.5 | 4 | N |
| G637 | G | Mixed | 12 | 325 | 1 | 5 | 5 | 5 | 5 | 4.5 | 5 | Mature | Go od | Go od | - | 20+ | B | Landscape plot with screening function for | 3.9 | 2 | 0 | Polygon | 0 | 0 | 0 | Surveyed | No | 0 | 5 | 4 | N |

| New_ID | Type | Species | Height | Diameter_mm | No_of_Stems | North | East | South | West | LCH | LBH | Age | Physiological_Condition | Structural_Condition | Preliminary_Management_Recommendations | Estimated_Remaining_Contribution | Category | Notes | RPA | SubCategory | Blanks | FType | Borough | TPO | First_Schedule | Source_Comment | ConservationArea_YN | WSP_Comment_2020 | Canopy_Width | TempTally | TPO_YN |
|--------|------|---------|--------|-------------|-------------|-------|------|-------|------|-----|-----|-------------|-------------------------|----------------------|--|----------------------------------|----------|---|------|-------------|--------|---------|---------|-----|----------------|----------------|---------------------|------------------|--------------|-----------|--------|
| | | | | | | | | | | | | | | | | | | adjacent house. species common cherry , field maple, lime, understory bramble wild privet | | | | | | | | | | | | | |
| G638 | G | Oak | 15 | 600 | 12 | 7 | 7 | 7 | 7 | 3 | 4 | Mature | Good | Good | None | 40+ | B | - | 7.2 | 0 | 0 | Polygon | 0 | 0 | 0 | Surveyed | No | 0 | 7 | 4 | N |
| G639 | G | Ash | 20 | 850 | >20 | 5 | 8 | 8 | 8 | 3 | 3 | Over-Mature | Good | Good | None | 40+ | A | Boundary group of large mature ash. Some very large specimens at southern end. | 10.2 | 0 | 0 | Polygon | 0 | 0 | 0 | Surveyed | No | 0 | 7.25 | 4 | N |
| G640 | G | Mixed | 15 | 450 | 1 | 5 | 5 | 5 | 5 | 2 | 2 | Mature | Good | Fair | - | 20+ | C | Group, mostly poplars, occasional ash | 5.4 | 2 | 0 | Polygon | 0 | 0 | 0 | Surveyed | No | 0 | 5 | 4 | N |
| G641 | G | Mixed | 8 | 200 | 1 | 4.5 | 4.5 | 4.5 | 4.5 | 1.5 | 1.5 | Semi-Mature | Fair | Fair | - | 10+ | C | Overgrown hedgerow, gappy, oak, goat willow, field maple. ht 8 11 m dbh 150 275 mm | 2.4 | 2 | 0 | Polygon | 0 | 0 | 0 | Surveyed | No | 0 | 4.5 | 4 | N |
| G642 | G | Ash | 15 | 300 | >20 | 4 | 4 | 4 | 4 | 3 | 3 | Mature | Good | Fair | None | 40+ | B | Ash and field maple overstorey | 3.6 | 0 | 0 | Polygon | 0 | 0 | 0 | Surveyed | No | 0 | 4 | 4 | N |

| New_ID | Type | Species | Height | Diameter_mm | No_of_Stems | North | East | South | West | LCH | LBH | Age | Physiological_Condition | Structural_Condition | Preliminary_Management_Recomm endations | Estimated_Remaining_Contribution | Category | Notes | RPA | SubCategory | Blanks | FType | Borough | TPO | First_Schedule | Source_Comment | ConservationArea_YN | WSP_Comment_2020 | Canopy_Width | TempTally | TPO_YN |
|--------|------|---------|--------|-------------|-------------|-------|------|-------|------|-----|-----|--------|-------------------------|----------------------|--|----------------------------------|----------|--|-----|-------------|--------|---------|---------|-----|----------------|----------------|---------------------|--|--------------|-----------|--------|
| | | | | | | | | | | | | | | | | | | with elm and hazel coppice understorey. | | | | | | | | | | | | | |
| G645 | G | Mixed | 20 | 325 | 1 | 4 | 4 | 4 | 4 | 7.5 | 6.5 | Mature | Fair | Fair | - | 10+ | C | Poplar and sycamore group, 2 rows sycamore front row, ht 20m dbh 200 to 350 mm | 3.9 | 2 | 0 | Polygon | 0 | 0 | 0 | Surveyed | No | 0 | 4 | 4 | N |
| G646 | G | Mixed | 15 | 300 | 1 | 4.5 | 4.5 | 4.5 | 4.5 | 3.5 | 3.5 | Mature | Fair | Fair | - | 20+ | C | School boundary mature trees, ivy covered stems north side, self set ash stems east side | 3.6 | 2 | 0 | Polygon | 0 | 0 | 0 | Surveyed | No | Reduced impact due to Red Line Boundary change | 4.5 | 4 | N |
| G648 | G | Oak | 20 | 800 | 1 | 6 | 6.5 | 6.5 | 6.5 | 4.5 | 4.5 | Mature | Good | Good | - | 40+ | A | Oak group | 9.6 | 2 | 0 | Polygon | 0 | 0 | 0 | Surveyed | No | 0 | 6.375 | 4 | N |
| G649 | G | Mixed | 14 | 400 | 1 | 6 | 5.5 | 6.5 | 6 | 1.5 | 3.5 | Mature | Good | Good | - | 20+ | B | Mature tree group, mainly weeping willow | 4.8 | 2 | 0 | Polygon | 0 | 0 | 0 | Surveyed | No | 0 | 6 | 4 | N |
| G650 | G | Mixed | 12 | 350 | 1 | 5 | 5 | 5 | 5 | 3 | 3 | Mature | Good | Fair | - | 20+ | B | Mixed broadleaf tree screen | 4.2 | 2 | 0 | Polygon | 0 | 0 | 0 | Surveyed | No | 0 | 5 | 4 | N |

| New_ID | Type | Species | Height | Diameter_mm | No_of_Stems | North | East | South | West | LCH | LBH | Age | Physiological_Condition | Structural_Condition | Preliminary_Management_Recommendations | Estimated_Remaining_Contribution | Category | Notes | RPA | SubCategory | Blanks | FType | Borough | TPO | First_Schedule | Source_Comment | ConservationArea_YN | WSP_Comment_2020 | Canopy_Width | TempTally | TPO_YN |
|--------|------|---------|--------|-------------|-------------|-------|------|-------|------|-----|-----|--------|-------------------------|----------------------|--|----------------------------------|----------|--|-----|-------------|--------|---------|------------|---------|----------------|----------------|---------------------|------------------|--------------|-----------|--------|
| | | | | | | | | | | | | | | | | | | for supermarket | | | | | | | | | | | | | |
| G651 | G | Mixed | 20 | 700 | 1 | 6 | 6 | 6 | 6 | 2 | 2 | Mature | Good | Fair | - | 20+ | B | Row of hybrid black poplar wood edge, scrubby area at rear. | 8.4 | 2 | 0 | Polygon | Havant | 1303 | - | Surveyed | No | 0 | 6 | 4 | Y |
| G652 | G | Mixed | 8.5 | 125 | 1 | 3 | 3 | 3 | 3 | 0 | 0 | Mature | Fair | Fair | - | 10+ | C | Scrubby feature, with occasional trees, goat willow, ash | 1.5 | 2 | 0 | Polygon | Havant | 1842 | - | Surveyed | No | 0 | 3 | 4 | Y |
| G654 | G | Mixed | 20 | 725 | 1 | 10 | 9 | 8 | 8 | 4.5 | 5.5 | Mature | Good | Good | - | 40+ | A | Mature church yard beech group, as a collection graded a ht 20 m dbh 500 750 mm occasional occsional sycamore | 8.7 | 2 | 0 | Polygon | Portsmouth | 75/1982 | T1-T5 | Surveyed | No | 0 | 8.75 | 4 | Y |
| G655 | G | Mixed | 16 | 400 | 1 | 4.5 | 4.5 | 4.5 | 4.5 | 2 | 2 | Mature | Fair | Fair | Fell white poplar at north eastern end | 10+ | C | Mixed broadleaves, white poplar dominant, italian alder present . white poplar eastern end pholiota fruiting bodies at base, sharply | 4.8 | 2 | 0 | Polygon | 0 | 0 | 0 | Surveyed | No | 0 | 4.5 | 4 | N |

| New_ID | Type | Species | Height | Diameter_mm | No_of_Stems | North | East | South | West | LCH | LBH | Age | Physiological_Condition | Structural_Condition | Preliminary_Management_Recommendations | Estimated_Remaining_Contribution | Category | Notes | RPA | SubCategory | Blanks | FType | Borough | TPO | First_Schedule | Source_Comment | ConservationArea_YN | WSP_Comment_2020 | Canopy_Width | TempTally | TPO_YN |
|--------|------|---------|--------|-------------|-------------|-------|------|-------|------|-----|-----|--------|-------------------------|----------------------|--|----------------------------------|----------|---|-----|-------------|--------|---------|---------|-----|----------------|----------------|---------------------|--|--------------|-----------|--------|
| | | | | | | | | | | | | | | | | | | leaning to north east | | | | | | | | | | | | | |
| G656 | G | Mixed | 17 | 275 | 1 | 4.5 | 4.5 | 4.5 | 4.5 | 4 | 4 | Mature | Fair | Fair | 5 to 10 10% thin | 20+ | B | Landscape screening adjacent commercial development, tree species ash, birch, understory various species but includes cherry, field maple, blackthorn, goat willow. | 3.3 | 2 | 0 | Polygon | 0 | 0 | 0 | Surveyed | No | Reduced impact due to Red Line Boundary change | 4.5 | 4 | N |
| G657 | G | Mixed | 16 | 400 | 1 | 4.5 | 7.5 | 4.5 | 5 | 8 | 8 | Mature | Fair | Fair | - | 10+ | C | Linear group of mature sycamore, high crowns, dbh 300 to 450 mm, most with multi stem habit | 4.8 | 2 | 0 | Polygon | 0 | 0 | 0 | Surveyed | No | 0 | 5.375 | 4 | N |
| G658 | G | Mixed | 7 | 250 | 1 | 3.5 | 3.5 | 3.5 | 3.5 | 2 | 2.5 | Young | Good | Good | - | 10+ | C | Group of young mixed deciduous trees, communal landscape feature | 3 | 2 | 0 | Polygon | 0 | 0 | 0 | Surveyed | No | 0 | 3.5 | 4 | N |
| G660 | G | Mixed | 13 | 700 | 1 | 6.5 | 5.5 | 6.5 | 6.5 | 1.5 | 2.5 | Mature | Good | Fair | - | 20+ | B | Mixed broadleaves dominated by | 8.4 | 2 | 0 | Polygon | 0 | 0 | 0 | Surveyed | No | Reduced | 6.25 | 4 | N |

| New_ID | Type | Species | Height | Diameter_mm | No_of_Stems | North | East | South | West | LCH | LBH | Age | Physiological_Condition | Structural_Condition | Preliminary_Management_Recommendations | Estimated_Remaining_Contribution | Category | Notes | RPA | SubCategory | Blanks | FType | Borough | TPO | First_Schedule | Source_Comment | ConservationArea_YN | WSP_Comment_2020 | Canopy_Width | TempTally | TPO_YN | | |
|--------|------|---------|--------|-------------|-------------|-------|------|-------|------|-----|-----|--------|-------------------------|----------------------|--|----------------------------------|----------|---|-----|-------------|--------|-------------|-------------------|----------------|----------------|----------------|---------------------|------------------|--------------|-----------|--------|--|--|
| | | | | | | | | | | | | | | | | | | willow species, | | | | | | | | | | | | | | | imp act due to Red Line Bou nda ry cha nge |
| G661 | G | Mixed | 11 | 300 | 1 | 4.5 | 4.5 | 4.5 | 4.5 | 3 | 3 | Mature | Go od | Go od | - | 20+ | B | Linear belt of italian alder, oak, field maple, ht 10 m, dbh 200 to 350 mm | 3.6 | 2 | 0 | Polygo n | Win chs ter | 135 0G 1 | - | Surveyed | No | 0 | 4.5 | 4 | Y | | |
| G662 | G | Mixed | 18 | 450 | 1 | 7 | 7.5 | 7.5 | 7.5 | 4 | 4.5 | Mature | Go od | Go od | - | 40+ | A | Oak group | 5.4 | 2 | 0 | Polygo n | 0 | 0 | 0 | Surveyed | No | 0 | 7.375 | 4 | N | | |
| G663 | G | Mixed | 15 | 300 | 1 | 4 | 4 | 4 | 4 | 1 | 2 | Mature | Fair | Fair | - | 10+ | C | Pole stage mixed broadleaves, shrubby understorey, occasional grey poplar | 3.6 | 2 | 0 | Polygo n | 0 | 0 | 0 | Surveyed | No | 0 | 4 | 4 | N | | |
| G665 | G | Mixed | 20 | 275 | 1 | 6 | 6 | 6 | 6 | 5 | 5 | Mature | Fair | Fair | 5 to 10% thin | 20+ | B | Landscape screening function tree species include ash white willow, understorey hawrhorn, field maple spindly white | 3.3 | 2 | 0 | Polygo n | 0 | 0 | 0 | Surveyed | No | 0 | 6 | 4 | N | | |

| New_ID | Type | Species | Height | Diameter_mm | No_of_Stems | North | East | South | West | LCH | LBH | Age | Physiological_Condition | Structural_Condition | Preliminary_Management_Recommendations | Estimated_Remaining_Contribution | Category | Notes | RPA | SubCategory | Blanks | FType | Borough | TPO | First_Schedule | Source_Comment | ConservationArea_YN | WSP_Comment_2020 | Canopy_Width | TempTally | TPO_YN |
|--------|------|---------|--------|-------------|-------------|-------|------|-------|------|-----|-----|--------|-------------------------|----------------------|--|----------------------------------|----------|---|-----|-------------|--------|----------|---------|-----|----------------|----------------|---------------------|------------------|--------------|-----------|--------|
| | | | | | | | | | | | | | | | | | | willow at eastern end | | | | | | | | | | | | | |
| G666 | G | Mixed | 18 | 325 | 1 | 3 | 3 | 3 | 3 | 3 | 1.5 | Mature | Go od | Fair | - | 10+ | C | Immature pole stage trees with mature lombardy poplar north eastern end of plot and to rear | 3.9 | 2 | 0 | Polygo n | 0 | 0 | 0 | Surveyed | No | 0 | 3 | 4 | N |
| G668 | G | Mixed | 8 | 300 | >20 | 4 | 4 | 4 | 4 | 1.5 | 1.5 | Mature | Go od | Go od | None | 20+ | B | Garden and surrounding trees at farm comprising, apple, hawthorn, cherry and yew | 3.6 | 0 | 0 | Polygo n | 0 | 0 | 0 | Surveyed | No | 0 | 4 | 4 | N |
| G670 | G | Mixed | 7 | 150 | >20 | 1 | 1.5 | 1 | 1.5 | 0 | 0 | Mature | Fair | Fair | None | 10+ | C | unmanaged scrub comprising elm, elder and hawthorn | 1.8 | 0 | 0 | Polygo n | 0 | 0 | 0 | Surveyed | No | 0 | 1.25 | 4 | N |
| G671 | G | Mixed | 19 | 725 | 1 | 7 | 7 | 7 | 7 | 2.5 | 3.5 | Mature | Go od | Fair | - | 10+ | B | Mixed deciduous dominated by overmature white poplar. dbh 200 to 800 mm, ht 7m to 19 m | 8.7 | 2 | 0 | Polygo n | 0 | 0 | 0 | Surveyed | No | 0 | 7 | 4 | N |
| G674 | G | Mixed | 20 | 350 | 1 | 4.5 | 4.5 | 4.5 | 4.5 | 6 | 6 | Mature | Go od | Fair | - | 10+ | C | Mixed broadleaves, | 4.2 | 2 | 0 | Polygo n | 0 | 0 | 0 | Surveyed | No | 0 | 4.5 | 4 | N |

| New_ID | Type | Species | Height | Diameter_mm | No_of_Stems | North | East | South | West | LCH | LBH | Age | Physiological_Condition | Structural_Condition | Preliminary_Management_Recommendations | Estimated_Remaining_Contribution | Category | Notes | RPA | SubCategory | Blanks | FType | Borough | TPO | First_Schedule | Source_Comment | ConservationArea_YN | WSP_Comment_2020 | Canopy_Width | TempTally | TPO_YN | |
|--------|------|---------|--------|-------------|-------------|-------|------|-------|------|-----|-----|-------------|-------------------------|----------------------|--|----------------------------------|----------|--|-----|-------------|--------|---------|---------|-----|----------------|----------------|---------------------|--|--------------|-----------|--------|--|
| | | | | | | | | | | | | | | | | | | currently 8 trees, post clearance work, ht to 20 m dbh 300 to 450 mm | | | | | | | | | | | | | | |
| G677 | G | Mixed | 14 | 375 | 1 | 5.5 | 5.5 | 5.5 | 5.5 | 4 | 5.5 | Mature | Good | Fair | - | 20+ | A | Unmanaged hedgerows which have developed as trees, various age classes, mostly ash, occasional oak | 4.5 | 2 | 0 | Polygon | 0 | 0 | 0 | Surveyed | No | Reduced impact due to Red Line Boundary change | 5.5 | 4 | N | |
| G679 | G | Mixed | 11 | 250 | 1 | 4.5 | 3.5 | 3.5 | 3.5 | 3.5 | 3.5 | Mature | Fair | Fair | - | 20+ | C | Uneven woody vegetation on road embankment, in part possible natural regeneration origin. Low quality individual stems | 3 | 2 | 0 | Polygon | 0 | 0 | 0 | Surveyed | No | 0 | 3.75 | 4 | N | |
| G680 | G | Mixed | 11 | 425 | 1 | 3 | 3 | 3 | 3 | 1.5 | 2 | Semi-Mature | Good | Fair | - | 20+ | B | Tree screen, mixed deciduous species | 5.1 | 2 | 0 | Polygon | 0 | 0 | 0 | Surveyed | No | 0 | 3 | 4 | N | |

| New_ID | Type | Species | Height | Diameter_mm | No_of_Stems | North | East | South | West | LCH | LBH | Age | Physiological_Condition | Structural_Condition | Preliminary_Management_Recommendations | Estimated_Remaining_Contribution | Category | Notes | RPA | SubCategory | Blanks | FType | Borough | TPO | First_Schedule | Source_Comment | ConservationArea_YN | WSP_Comment_2020 | Canopy_Width | TempTally | TPO_YN |
|--------|------|---------|--------|-------------|-------------|-------|------|-------|------|-----|-----|-------------|-------------------------|----------------------|--|----------------------------------|----------|---|------|-------------|--------|---------|---------|------|----------------|----------------|---------------------|--|--------------|-----------|--------|
| G684 | G | Mixed | 2.5 | 75 | >20 | 1 | 1 | 1 | 1 | 1 | 1 | Young | Good | Good | - | 10+ | C | New landscape planting, approx. 3 year's old | 0.9 | 1 | 0 | Polygon | 0 | 0 | 0 | Surveyed | No | 0 | 1 | 4 | N |
| G686 | G | Mixed | 8 | 200 | 1 | 3 | 3 | 3 | 3 | 1 | 1 | Semi-Mature | Good | Fair | - | 10+ | C | Supermarket screen feature, dense shrubs with occasional small pine to 9 m | 2.4 | 2 | 0 | Polygon | 0 | 0 | 0 | Surveyed | No | 0 | 3 | 4 | N |
| G688 | G | Mixed | 11 | 275 | 1 | 3 | 3 | 3 | 3 | 3.5 | 3.5 | Semi-Mature | Fair | Fair | - | 20+ | B | Dense boundary screening vegetation with occasional semi mature trees, mixed species inc field maple, cherry, oak, ash, hazel, dog wood | 3.3 | 2 | 0 | Polygon | Havant | 1945 | - | Surveyed | No | Reduced impact due to Red Line Boundary change | 3 | 4 | Y |
| G689 | G | Mixed | 15 | 1100 | >20 | 5 | 5 | 5 | 5 | 0 | 0 | Over-Mature | Good | Good | None | 40+ | A | Mature ash and oak overstorey with hazel coppice and hawthorn understorey mixed with elder. Ash | 13.2 | 0 | 0 | Polygon | 0 | 0 | 0 | Surveyed | No | 0 | 5 | 4 | N |

| New_ID | Type | Species | Height | Diameter_mm | No_of_Stems | North | East | South | West | LCH | LBH | Age | Physiological_Condition | Structural_Condition | Preliminary_Management_Recommendations | Estimated_Remaining_Contribution | Category | Notes | RPA | SubCategory | Blanks | FType | Borough | TPO | First_Schedule | Source_Comment | ConservationArea_YN | WSP_Comment_2020 | Canopy_Width | TempTally | TPO_YN |
|--------|------|---------|--------|-------------|-------------|-------|------|-------|------|-----|-----|--------|-------------------------|----------------------|--|----------------------------------|----------|--|-----|-------------|--------|---------|---------|-----|----------------|----------------|---------------------|---|--------------|-----------|--------|
| | | | | | | | | | | | | | | | | | | trees may be old boundary trees as they are large coppice stools on fence line. Possible woodland remnants. | | | | | | | | | | | | | |
| G691 | G | Mixed | 17 | 400 | 1 | 7 | 6.5 | 7 | 7 | 2.5 | 2.5 | Mature | Good | Fair | 5 to 10% thin | 20+ | B | Landscape screening plot tree species white willow, ash, occasional oak, understorey, hazel, hawthorn, field maple, developing as rather slender stems | 4.8 | 2 | 0 | Polygon | 0 | 0 | 0 | Surveyed | No | 0 | 6.875 | 4 | N |
| G693 | G | Mixed | 16 | 275 | 1 | 4.5 | 4.5 | 4.5 | 4.5 | 4.5 | 4.5 | Mature | Fair | Fair | 5 to 10% thin | 20+ | B | Landscape screening for asda superstore, tree species ash, field maple, understorey at junction approach hazel, field maple, | 3.3 | 2 | 0 | Polygon | 0 | 0 | 0 | Surveyed | No | Reduced impact due to Red Line Boundary | 4.5 | 4 | N |

| New_ID | Type | Species | Height | Diameter_mm | No_of_Stems | North | East | South | West | LCH | LBH | Age | Physiological_Condition | Structural_Condition | Preliminary_Management_Recommendations | Estimated_Remaining_Contribution | Category | Notes | RPA | SubCategory | Blanks | FType | Borough | TPO | First_Schedule | Source_Comment | ConservationArea_YN | WSP_Comment_2020 | Canopy_Width | TempTally | TPO_YN |
|--------|------|---------|--------|-------------|-------------|-------|------|-------|------|-----|-----|-------------|-------------------------|----------------------|--|----------------------------------|----------|---|-----|-------------|--------|---------|---------|-----|----------------|----------------|---------------------|--|--------------|-----------|--------|
| | | | | | | | | | | | | | | | | | | myrobalon, hawthorn, nr main carriageway bare at base | | | | | | | | | | change | | | |
| G695 | G | Mixed | 19 | 450 | 7 | 7 | 7 | 7 | 7 | 2 | 3.5 | Mature | Go od | Fair | - | 20+ | B | Mixed broadleaves, dominant sp grey poplar | 5.4 | 2 | 0 | Polygon | 0 | 0 | 0 | Surveyed | No | Reduced impact due to Red Line Boundary change | 7 | 4 | N |
| G696 | G | Mixed | 17 | 275 | 1 | 4.5 | 4.5 | 4.5 | 4.5 | 4 | 4 | Mature | Fair | Fair | 5 to 10 10% thin | 20+ | B | Landscape screening adjacent commercial development, tree species ash, birch, understory various species but includes cherry, field maple, blackthorn, goat willow. ht to 17m | 3.3 | 2 | 0 | Polygon | 0 | 0 | 0 | Surveyed | No | 0 | 4.5 | 4 | N |
| G697 | G | Mixed | 11 | 325 | 1 | 6.5 | 6.5 | 6.5 | 6.5 | 4 | 4 | Semi-Mature | Go od | Fair | - | 20+ | B | Row of maturing | 3.9 | 2 | 0 | Polygon | 0 | 0 | 0 | Surveyed | No | 0 | 6.5 | 4 | N |

| New_ID | Type | Species | Height | Diameter_mm | No_of_Stems | North | East | South | West | LCH | LBH | Age | Physiological_Condition | Structural_Condition | Preliminary_Management_Recommendations | Estimated_Remaining_Contribution | Category | Notes | RPA | SubCategory | Blanks | FType | Borough | TPO | First_Schedule | Source_Comment | ConservationArea_YN | WSP_Comment_2020 | Canopy_Width | TempTally | TPO_YN |
|--------|------|---------|--------|-------------|-------------|-------|------|-------|------|-----|-----|-------------|-------------------------|----------------------|--|----------------------------------|----------|--|-----|-------------|--------|---------|---------|-----|----------------|----------------|---------------------|--|--------------|-----------|--------|
| | | | | | | | | | | | | | | | | | | broadleaves, mostly sycamore | | | | | | | | | | | | | |
| G700 | G | Mixed | 4.5 | 100 | >20 | 2 | 2 | 2 | 2 | 2 | 1 | Young | Fair | Fair | - | 10+ | C | Track side scrubby vegetation. Estimated from Google Earth | 1.2 | 1 | 0 | Polygon | 0 | 0 | 0 | Surveyed | No | 0 | 2 | 4 | N |
| G701 | G | Mixed | 6 | 125 | 1 | 3 | 3 | 3 | 3 | 1.5 | 1.5 | Semi-Mature | Fair | Fair | - | 10+ | C | Mostly dense shrub beds, largely invaded by brambles. occasional small trees, mostly low quality | 1.5 | 2 | 0 | Polygon | 0 | 0 | 0 | Surveyed | No | 0 | 3 | 4 | N |
| G704 | G | Mixed | 10 | 275 | 1 | 3 | 3 | 3 | 3 | 1 | 1 | Semi-Mature | Good | Fair | - | 10+ | C | Boundary screening vegetation, small trees, shrubs | 3.3 | 2 | 0 | Polygon | 0 | 0 | 0 | Surveyed | No | Reduced impact due to Red Line Boundary change | 3 | 4 | N |
| G705 | G | Ash | 20 | 1000 | >20 | 8 | 8 | 8 | 8 | 3 | 3 | Mature | Good | Good | None | 40+ | A | Group of mature large ash and oak. Surveyed | 12 | 0 | 0 | Polygon | 0 | 0 | 0 | Surveyed | No | 0 | 8 | 4 | N |

| New_ID | Type | Species | Height | Diameter_mm | No_of_Stems | North | East | South | West | LCH | LBH | Age | Physiological_Condition | Structural_Condition | Preliminary_Management_Recommendations | Estimated_Remaining_Contribution | Category | Notes | RPA | SubCategory | Blanks | FType | Borough | TPO | First_Schedule | Source_Comment | ConservationArea_YN | WSP_Comment_2020 | Canopy_Width | TempTally | TPO_YN |
|--------|------|---------|--------|-------------|-------------|-------|------|-------|------|-----|-----|-------------|-------------------------|----------------------|--|----------------------------------|----------|---|-----|-------------|--------|---------|---------|-----|----------------|----------------|---------------------|--|--------------|-----------|--------|
| | | | | | | | | | | | | | | | | | | from distance due to limited access. | | | | | | | | | | | | | |
| G706 | G | Mixed | 10 | 300 | 1 | 5 | 5 | 5 | 5 | 2 | 2 | Semi-Mature | Go od | Go od | - | 20+ | B | Maturing mixed broadleaves to 10 m | 3.6 | 2 | 0 | Polygon | 0 | 0 | 0 | Surveyed | No | Reduced impact due to Red Line Boundary change | 5 | 4 | N |
| G711 | G | Mixed | 13 | 300 | 1 | 3 | 3 | 3 | 3 | 4.5 | 4.5 | Mature | Go od | Fair | - | 20+ | B | Mixed broadleaves, mainly willows, alternating with banks of shrubs/small trees | 3.6 | 2 | 0 | Polygon | 0 | 0 | 0 | Surveyed | No | Reduced impact due to Red Line Boundary change | 3 | 4 | N |
| G712 | G | Mixed | 1 | 200 | 1 | 3 | 3 | 3 | 3 | 2 | 2 | Semi-Mature | Go od | Fair | - | 20+ | C | Supermarket screening feature, occasional maturing | 2.4 | 2 | 0 | Polygon | 0 | 0 | 0 | Surveyed | No | 0 | 3 | 4 | N |

| New_ID | Type | Species | Height | Diameter_mm | No_of_Stems | North | East | South | West | LCH | LBH | Age | Physiological_Condition | Structural_Condition | Preliminary_Management_Recommendations | Estimated_Remaining_Contribution | Category | Notes | RPA | SubCategory | Blanks | FType | Borough | TPO | First_Schedule | Source_Comment | ConservationArea_YN | WSP_Comment_2020 | Canopy_Width | TempTally | TPO_YN |
|--------|------|---------|--------|-------------|-------------|-------|------|-------|------|-----|-----|-------------|-------------------------|----------------------|--|----------------------------------|----------|--|-----|-------------|--------|---------|---------|-----|----------------|----------------|---------------------|--|--------------|-----------|--------|
| | | | | | | | | | | | | | | | | | | trees with dense shrubs | | | | | | | | | | | | | |
| G717 | G | Mixed | 12 | 300 | 1 | 4 | 4 | 4 | 4 | 3 | 3 | Semi-Mature | Good | Fair | - | 20+ | B | Maturing mixed broadleaf screening plantation for golf course | 3.6 | 2 | 0 | Polygon | 0 | 0 | 0 | Surveyed | No | Reduced impact due to Red Line Boundary change | 4 | 4 | N |
| G720 | G | Mixed | 17 | 500 | 1 | 8 | 8 | 8 | 8 | 6.5 | 4.5 | Mature | Good | Fair | - | 40+ | A | Row of mixed broadleaved trees, screening function for houses, an important feature approaching sea front, collectively, a, individually b | 6 | 2 | 0 | Polygon | 0 | 0 | 0 | Surveyed | No | Reduced impact due to Red Line Boundary change | 8 | 4 | N |
| G724 | G | Mixed | 4.5 | 175 | 1 | 2 | 2 | 2 | 2 | 0.5 | 0.5 | Young | Good | Good | - | 20+ | C | Dense to patchy scrubby section, scattered mixed conifers | 2.1 | 2 | 0 | Polygon | 0 | 0 | 0 | Surveyed | No | Reduced impact due to | 2 | 4 | N |

| New_ID | Type | Species | Height | Diameter_mm | No_of_Stems | North | East | South | West | LCH | LBH | Age | Physiological_Condition | Structural_Condition | Preliminary_Management_Recommendations | Estimated_Remaining_Contribution | Category | Notes | RPA | SubCategory | Blanks | FType | Borough | TPO | First_Schedule | Source_Comment | ConservationArea_YN | WSP_Comment_2020 | Canopy_Width | TempTally | TPO_YN |
|--------|------|---------|--------|-------------|-------------|-------|------|-------|------|-----|-----|-------------|-------------------------|----------------------|--|----------------------------------|----------|--|------|-------------|--------|---------|---------|-----|----------------|----------------|---------------------|--|--------------|-----------|--------|
| | | | | | | | | | | | | | | | | | | mostly less than 10 m ht, dominant sp monterey cypress. forms a boundary feature along path edge | | | | | | | | | | Red Line Boundary change | | | |
| G725 | G | Mixed | 9 | 225 | 1 | 3 | 3 | 3 | 3 | 0.5 | 0.5 | Semi-Mature | Fair | Fair | - | 20+ | B | Developing secondary broadleaf woodland, with patches of scrub, scattered trees in open sections | 2.7 | 2 | 0 | Polygon | 0 | 0 | 0 | Surveyed | No | Reduced impact due to Red Line Boundary change | 3 | 4 | N |
| G728 | G | Hazel | 4 | 265 | 1 | 3 | 3 | 3 | 3 | 0.5 | 0.5 | Mature | Good | Good | - | 20+ | C | Hazel coppice | 3.18 | 2 | 0 | Line | 0 | 0 | 0 | Surveyed | No | 0 | 3 | 4 | N |
| G729 | G | Apple | 8.5 | 400 | 1 | 3 | 3 | 3 | 3 | 1 | 1 | Mature | Good | Good | - | 20+ | B | In private garden | 4.8 | 2 | 0 | Line | 0 | 0 | 0 | Surveyed | No | 0 | 3 | 4 | N |
| G730 | G | Mixed | 10 | 200 | 1 | 2 | 2 | 2 | 2 | 2 | 2 | Mature | Fair | Fair | - | 10+ | C | Leyland cypress screen unmanaged | 2.4 | 2 | 0 | Line | 0 | 0 | 0 | Surveyed | No | 0 | 2 | 4 | N |
| G731 | G | Oak | 10 | 400 | 1 | 6 | 6 | 6 | 6 | 4 | 3 | Mature | Good | Good | - | 20+ | B | Dense ivy to stem; Dense ivy within crown | 4.8 | 2 | 0 | Line | 0 | 0 | 0 | Surveyed | No | 0 | 6 | 4 | N |

| New_ID | Type | Species | Height | Diameter_mm | No_of_Stems | North | East | South | West | LCH | LBH | Age | Physiological_Condition | Structural_Condition | Preliminary_Management_Recommendations | Estimated_Remaining_Contribution | Category | Notes | RPA | SubCategory | Blanks | FType | Borough | TPO | First_Schedule | Source_Comment | ConservationArea_YN | WSP_Comment_2020 | Canopy_Width | TempTally | TPO_YN |
|--------|------|---------|--------|-------------|-------------|-------|------|-------|------|-----|-----|-------------|-------------------------|----------------------|--|----------------------------------|----------|---|-----|-------------|--------|-------|------------|----------|----------------|----------------|---------------------|------------------|--------------|-----------|--------|
| G732 | G | Mixed | 7 | 175 | 1 | 1.5 | 1.5 | 1.5 | 1.5 | 1.5 | 1.5 | Mature | Good | Fair | - | 10+ | C | Leyland cypress, dense screen, untrimmed, ht 7m | 2.1 | 2 | 0 | Line | 0 | 0 | 0 | Surveyed | No | 0 | 1.5 | 4 | N |
| G734 | G | Mixed | 11 | 400 | 1 | 3 | 3 | 3 | 3 | 1 | 1 | Mature | Fair | Fair | - | 10+ | C | Scrubby self set trees. Hawthorn; Hazel; Oak | 4.8 | 2 | 0 | Line | 0 | 0 | 0 | Surveyed | No | 0 | 3 | 4 | N |
| G739 | G | Mixed | 10 | 300 | 1 | 6.5 | 4.5 | 5 | 5 | 6 | 2.5 | Semi-Mature | Good | Good | - | 20+ | C | Row of maturing ash | 3.6 | 2 | 0 | Line | Portsmouth | 230/2005 | T4, T3, T2 | Surveyed | No | 0 | 5.25 | 4 | Y |
| G740 | G | Mixed | 7 | 175 | 1 | 2.5 | 2.5 | 2.5 | 2.5 | 1.5 | 1.5 | Young | Fair | Fair | - | 10+ | C | Group of 3 small mountain ash | 2.1 | 2 | 0 | Line | 0 | 0 | 0 | Surveyed | No | 0 | 2.5 | 4 | N |
| G743 | G | Mixed | 9 | 100 | 1 | 3 | 3 | 3 | 3 | 2.5 | 2.5 | Semi-Mature | Fair | Fair | - | 10+ | C | Unmanaged cypress boundary feature | 1.2 | 1 | 0 | Line | 0 | 0 | 0 | Surveyed | No | 0 | 3 | 4 | N |
| G746 | G | Mixed | 8 | 200 | 1 | 4 | 4 | 4 | 4 | 1.5 | 1.5 | Mature | Good | Good | - | 20+ | C | Young pine group | 2.4 | 2 | 0 | Line | 0 | 0 | 0 | Surveyed | No | 0 | 4 | 4 | N |
| G748 | G | Mixed | 9.5 | 75 | 1 | 2 | 2 | 2 | 2 | 0.5 | 0.5 | Mature | Good | Fair | - | 10+ | C | Drawn up, close spaced, false cypress row | 0.9 | 2 | 0 | Line | 0 | 0 | 0 | Surveyed | No | 0 | 2 | 4 | N |
| G749 | G | Mixed | 7.5 | 175 | 1 | 2.5 | 2.5 | 2.5 | 2.5 | 0.5 | 0.5 | Semi-Mature | Fair | Fair | - | 10+ | C | Small trees intermittent in ornamental shrub beds | 2.1 | 2 | 0 | Line | 0 | 0 | 0 | Surveyed | No | 0 | 2.5 | 4 | N |
| G759 | G | Mixed | 11 | 250 | 1 | 4.5 | 4.5 | 4.5 | 4.5 | 2 | 2 | Semi-Mature | Fair | Good | - | 20+ | C | Group of maturing lime | 3 | 2 | 0 | Line | 0 | 0 | 0 | Surveyed | No | 0 | 4.5 | 4 | N |

| New_ID | Type | Species | Height | Diameter_mm | No_of_Stems | North | East | South | West | LCH | LBH | Age | Physiological_Condition | Structural_Condition | Preliminary_Management_Recommendations | Estimated_Remaining_Contribution | Category | Notes | RPA | SubCategory | Blanks | FType | Borough | TPO | First_Schedule | Source_Comment | ConservationArea_YN | WSP_Comment_2020 | Canopy_Width | TempTally | TPO_YN |
|--------|------|---------|--------|-------------|-------------|-------|------|-------|------|-----|-----|-------------|-------------------------|----------------------|--|----------------------------------|----------|---|-----|-------------|--------|-------|---------|-----|----------------|----------------|---------------------|------------------|--------------|-----------|--------|
| G770 | G | Mixed | 2.5 | 100 | >20 | 2 | 2 | 2 | 2 | 0 | 0 | Semi-Mature | Fair | Fair | - | 10+ | C | Patchy scrub | 1.2 | 2 | 0 | Line | 0 | 0 | 0 | Surveyed | No | 0 | 2 | 4 | N |
| G773 | G | Mixed | 5 | 125 | 5 | 2 | 2 | 2 | 2 | 2 | 2 | Semi-Mature | Poor | Fair | - | 10+ | C | Mountain ash, densely ivy covered behind 2m hedge | 1.5 | 2 | 0 | Line | 0 | 0 | 0 | Surveyed | No | 0 | 2 | 4 | N |
| G774 | G | Mixed | 16 | 400 | 1 | 6 | 6 | 6 | 6 | 2 | 4 | Mature | Good | Good | - | 20+ | B | Livestock prevented access | 4.8 | 2 | 0 | Line | 0 | 0 | 0 | Surveyed | No | 0 | 6 | 4 | N |
| G776 | G | Oak | 19 | 650 | 7 | 7.5 | 7.5 | 7.5 | 7.5 | 3.5 | 3.5 | Mature | Good | Good | - | 40+ | A | Group of hedgerow oaks | 7.8 | 3 | 0 | Line | 0 | 0 | 0 | Surveyed | No | 0 | 7.5 | 4 | N |
| G783 | G | Mixed | 14 | 275 | 1 | 3 | 3 | 3 | 3 | 3 | 2 | Semi-Mature | Good | Fair | - | 10+ | C | Maturing mixed deciduous row, including Lombardy poplar, ht to 14 | 3.3 | 2 | 0 | Line | 0 | 0 | 0 | Surveyed | No | 0 | 3 | 4 | N |
| G785 | G | Mixed | 8 | 200 | 1 | 4 | 4 | 4 | 4 | 0.5 | 0.5 | Mature | Fair | Fair | - | 10+ | C | Scrubby self set trees. Ash; Hawthorn; Oak | 2.4 | 2 | 0 | Line | 0 | 0 | 0 | Surveyed | No | 0 | 4 | 4 | N |
| G801 | G | Mixed | 8 | 250 | 1 | 3 | 3 | 3 | 3 | 0.5 | 1 | Mature | Fair | Fair | - | 20+ | C | Unmanaged hedgerow; Hawthorn; Hornbeam | 3 | 2 | 0 | Line | 0 | 0 | 0 | Surveyed | No | 0 | 3 | 4 | N |
| G802 | G | Mixed | 10 | 250 | 1 | 3 | 3 | 3 | 3 | 0 | 0 | Mature | Poor | Poor | - | <10 | C | Outgrown (No Suggestions) | 3 | 2 | 0 | Line | 0 | 0 | 0 | Surveyed | No | 0 | 3 | 4 | N |

| New_ID | Type | Species | Height | Diameter_mm | No_of_Stems | North | East | South | West | LCH | LBH | Age | Physiological_Condition | Structural_Condition | Preliminary_Management_Recommendations | Estimated_Remaining_Contribution | Category | Notes | RPA | SubCategory | Blanks | FType | Borough | TPO | First_Schedule | Source_Comment | ConservationArea_YN | WSP_Comment_2020 | Canopy_Width | TempTally | TPO_YN |
|--------|------|----------|--------|-------------|-------------|-------|------|-------|------|-----|-----|-------------|-------------------------|----------------------|--|----------------------------------|----------|---|-----|-------------|--------|-------|---------|-----|----------------|----------------|---------------------|--------------------------|--------------|-----------|--------|
| | | | | | | | | | | | | | | | | | | screen, topped at 10 m, poor | | | | | | | | | | | | | |
| G804 | G | Hawthorn | 6 | 300 | 1 | 3 | 3 | 3 | 3 | 0.5 | 0.5 | Mature | Good | Good | - | 10+ | C | Unmanaged hedge | 3.6 | 2 | 0 | Line | 0 | 0 | 0 | Surveyed | No | 0 | 3 | 4 | N |
| G808 | G | Mixed | 16 | 400 | 1 | 5 | 5 | 5 | 5 | 1.5 | 2 | Mature | Fair | Fair | - | 20+ | C | Mixed deciduous group. Ash | 4.8 | 2 | 0 | Line | 0 | 0 | 0 | Surveyed | No | 0 | 5 | 4 | N |
| G821 | G | Mixed | 4 | 225 | 1 | 2.5 | 2.5 | 2.5 | 2.5 | 1.5 | 1.5 | Young | Good | Good | - | 20+ | C | Row of small trees | 2.7 | 2 | 0 | Line | 0 | 0 | 0 | Surveyed | No | 0 | 2.5 | 4 | N |
| G823 | G | Oak | 16 | 800 | 1 | 9 | 9 | 9 | 9 | 3 | 4 | Mature | Good | Good | - | 40+ | A | Dense ivy to stem; | 9.6 | 2 | 0 | Line | 0 | 0 | 0 | Surveyed | No | 0 | 9 | 4 | N |
| G830 | G | Mixed | 14 | 350 | 1 | 4 | 4 | 5.5 | 5.5 | 4 | 3.5 | Mature | Good | Fair | - | 20+ | B | House boundary, large hazel coppice, hawthorn, elder, oak 250dbh, large silver birch on north east corner | 4.2 | 2 | 0 | Line | 0 | 0 | 0 | Surveyed | No | 0 | 4.75 | 4 | N |
| G833 | G | Mixed | 19 | 600 | 1 | 7 | 7 | 7 | 7 | 3 | 5 | Mature | Good | Good | - | 40+ | A | Mature oak and ash group | 7.2 | 2 | 0 | Line | 0 | 0 | 0 | Surveyed | No | 0 | 7 | 4 | N |
| G837 | G | Mixed | 9 | 200 | 1 | 2.5 | 2.5 | 2.5 | 2.5 | 1 | 1 | Semi-Mature | Good | Fair | - | 20+ | C | Young mixed deciduous trees and shrubs, road integration function. White poplar may have | 2.4 | 2 | 0 | Line | 0 | 0 | 0 | Surveyed | No | Reduce impact due to Red | 2.5 | 4 | N |

| New_ID | Type | Species | Height | Diameter_mm | No_of_Stems | North | East | South | West | LCH | LBH | Age | Physiological_Condition | Structural_Condition | Preliminary_Management_Recommendations | Estimated_Remaining_Contribution | Category | Notes | RPA | SubCategory | Blanks | FType | Borough | TPO | First_Schedule | Source_Comment | ConservationArea_YN | WSP_Comment_2020 | Canopy_Width | TempTally | TPO_YN |
|--------|------|---------|--------|-------------|-------------|-------|------|-------|------|-----|-----|--------|-------------------------|----------------------|--|----------------------------------|----------|--|-----|-------------|--------|-------|---------|-----|----------------|----------------|---------------------|--|--------------|-----------|----------------------|
| | | | | | | | | | | | | | | | | | | been removed from group | | | | | | | | | | | | | Line Boundary change |
| G839 | G | Mixed | 19 | 600 | 1 | 9 | 9 | 9 | 9 | 4.5 | 4.5 | Mature | Good | Good | - | 40+ | A | Mature oaks with occasional ash | 7.2 | 2 | 0 | Line | 0 | 0 | 0 | Surveyed | No | 0 | 9 | 4 | N |
| G846 | G | Mixed | 8 | 300 | 1 | 4 | 4 | 4 | 4 | 0.5 | 0.5 | Mature | Good | Fair | - | 10+ | C | Unmanaged hedge with sporadic larger trees. Ash; Hazel; Oak | 3.6 | 2 | 0 | Line | 0 | 0 | 0 | Surveyed | No | 0 | 4 | 4 | N |
| G854 | G | Mixed | 2 | 75 | >20 | 2 | 2 | 2 | 2 | 0 | 0 | Young | Fair | Fair | - | 10+ | C | Small objects, assumed to be trees, completely hidden by ivy | 0.9 | 2 | 0 | Line | 0 | 0 | 0 | Surveyed | No | 0 | 2 | 4 | N |
| G857 | G | Mixed | 16 | 525 | 1 | 8.5 | 8.5 | 8.5 | 8.5 | 5 | 5 | Mature | Good | Good | - | 40+ | A | Row of mature oaks | 6.3 | 1 | 0 | Line | 0 | 0 | 0 | Surveyed | No | Reduced impact due to Red Line Boundary change | 8.5 | 4 | N |

| New_ID | Type | Species | Height | Diameter_mm | No_of_Stems | North | East | South | West | LCH | LBH | Age | Physiological_Condition | Structural_Condition | Preliminary_Management_Recommendations | Estimated_Remaining_Contribution | Category | Notes | RPA | SubCategory | Blanks | FType | Borough | TPO | First_Schedule | Source_Comment | ConservationArea_YN | WSP_Comment_2020 | Canopy_Width | TempTally | TPO_YN |
|--------|------|---------|--------|-------------|-------------|-------|------|-------|------|-----|-----|--------|-------------------------|----------------------|--|----------------------------------|----------|---|-----|-------------|--------|-------|---------|-----|----------------|----------------|---------------------|--|--------------|-----------|--------|
| G858 | G | Mixed | 16 | 475 | 1 | 5.5 | 5.5 | 5.5 | 5.5 | 4.5 | 4.5 | Mature | Go od | Go od | - | 40+ | A | Row of hedgerow oaks | 5.7 | 2 | 0 | Line | 0 | 0 | 0 | Surveyed | No | 0 | 5.5 | 4 | N |
| G860 | G | Mixed | 18 | 600 | 1 | 7 | 7.5 | 7.5 | 9 | 9 | 9.5 | Mature | Go od | Fair | - | 20+ | B | Row of hedgerow trees | 7.2 | 2 | 0 | Line | 0 | 0 | 0 | Surveyed | No | 0 | 7.75 | 4 | N |
| G863 | G | Mixed | 8 | 200 | 1 | 3 | 3 | 3 | 3 | 1.5 | 0 | Mature | Fair | Fair | - | 10+ | C | Leyland cypress, unmanaged screen, going bare at the base | 2.4 | 2 | 0 | Line | 0 | 0 | 0 | Surveyed | No | Red uce d imp act due to Red Line Bou nda ry cha nge | 3 | 4 | N |
| G890 | G | Mixed | 17 | 450 | 1 | 6 | 5 | 7 | 6 | 3.5 | 3.5 | Mature | Go od | Go od | - | 20+ | A | Row of mature broadleaves, mostly sycamore | 5.4 | 2 | 0 | Line | 0 | 0 | 0 | Surveyed | No | Red uce d imp act due to Red Line Bou nda ry cha nge | 6 | 4 | N |

| New_ID | Type | Species | Height | Diameter_mm | No_of_Stems | North | East | South | West | LCH | LBH | Age | Physiological_Condition | Structural_Condition | Preliminary_Management_Recommendations | Estimated_Remaining_Contribution | Category | Notes | RPA | SubCategory | Blanks | FType | Borough | TPO | First_Schedule | Source_Comment | ConservationArea_YN | WSP_Comment_2020 | Canopy_Width | TempTally | TPO_YN |
|--------|------|----------|--------|-------------|-------------|-------|------|-------|------|-----|-----|-------------|-------------------------|----------------------|--|----------------------------------|----------|---|-----|-------------|--------|---------|---------|-----|----------------|----------------|---------------------|------------------|--------------|-----------|--------|
| G892 | G | Mixed | 12 | 450 | >20 | 6 | 0 | 0 | 0 | 0 | 0 | Mature | Go od | Go od | None | 20+ | C | Outgrow linear group. | 5.4 | 0 | 0 | Line | 0 | 0 | 0 | Surveyed | No | 0 | 0 | 1 | N |
| G893 | G | Sycamore | 12 | 250 | >20 | 4 | 0 | 0 | 0 | 0 | 0 | Semi-Mature | Go od | Go od | None | 20+ | C | Outgrown linear group | 3 | 0 | 0 | Line | 0 | 0 | 0 | Surveyed | No | 0 | 0 | 1 | N |
| G894 | G | Mixed | 12 | 400 | >20 | 5 | 0 | 0 | 0 | 0 | 0 | Semi-Mature | Go od | Go od | None | 20+ | B | Linear group at edge of scrub area | 4.8 | 0 | 0 | Line | 0 | 0 | 0 | Surveyed | No | 0 | 0 | 1 | N |
| G895 | G | Mixed | 8 | 200 | 9 | 4 | 0 | 0 | 0 | 2 | 2 | Semi-Mature | Go od | Go od | None | 20+ | B | Mixed street tree planting between doorway and kerb. Average 500mm back from kerb. Estimate | 2.4 | 0 | 0 | Line | 0 | 0 | 0 | Surveyed | No | 0 | 0 | 1 | N |
| G896 | G | Mixed | 8 | 200 | 9 | 4 | 0 | 0 | 0 | 2 | 2 | Semi-Mature | Go od | Go od | None | 20+ | B | Mixed street tree planting between doorway and kerb. Average 500mm back from kerb. Estimate | 2.4 | 0 | 0 | Line | 0 | 0 | 0 | Surveyed | No | 0 | 0 | 1 | N |
| G897 | G | Mixed | 14 | 400 | >20 | 4 | 0 | 0 | 0 | 0 | 0 | Mature | Go od | Go od | none | 20+ | C | Viewed from opposite side of field, rough estimates only | 4.8 | 0 | 0 | Line | 0 | 0 | 0 | Surveyed | No | 0 | 0 | 1 | N |
| G899 | G | Mixed | 12 | 350 | >20 | 4 | 0 | 0 | 0 | 0 | 0 | Semi-Mature | Go od | Go od | None | 20+ | C | Scrubby group with | 4.2 | 0 | 0 | Polygon | 0 | 0 | 0 | Surveyed | No | 0 | 0 | 1 | N |

| New_ID | Type | Species | Height | Diameter_mm | No_of_Stems | North | East | South | West | LCH | LBH | Age | Physiological_Condition | Structural_Condition | Preliminary_Management_Recommendations | Estimated_Remaining_Contribution | Category | Notes | RPA | SubCategory | Blanks | FType | Borough | TPO | First_Schedule | Source_Comment | ConservationArea_YN | WSP_Comment_2020 | Canopy_Width | TempTally | TPO_YN |
|--------|------|---------|--------|-------------|-------------|-------|------|-------|------|-----|-----|-------------|-------------------------|----------------------|--|----------------------------------|----------|---|-----|-------------|--------|---------|---------|-----|----------------|----------------|---------------------|------------------|--------------|-----------|--------|
| | | | | | | | | | | | | | | | | | | occasional trees. | | | | | | | | | | | | | |
| G900 | G | Mixed | 10 | 250 | >20 | 4 | 0 | 0 | 0 | 0 | 0 | Semi-Mature | Fair | Fair | None | 40+ | B | Scrub with occasional trees within nature reserve. | 3 | 0 | 0 | Polygon | 0 | 0 | 0 | Surveyed | No | 0 | 0 | 1 | N |
| G901 | G | Poplar | 12 | 300 | >20 | 4 | 4 | 4 | 4 | 0 | 0 | Semi-Mature | Good | Good | None | 40+ | C | Natural copse of aspen | 3.6 | 0 | 0 | Polygon | 0 | 0 | 0 | Surveyed | No | 0 | 4 | 4 | N |
| G902 | G | Mixed | 10 | 200 | >20 | 4 | 4 | 0 | 0 | 0 | 0 | Semi-Mature | Good | Fair | None | 20+ | C | Scrubby group of self set trees | 2.4 | 0 | 0 | Polygon | 0 | 0 | 0 | Surveyed | No | 0 | 0 | 2 | N |
| G903 | G | Elm | 10 | 200 | >20 | 5 | 0 | 0 | 0 | 0 | 0 | Semi-Mature | Fair | Fair | None | 20+ | C | Self set elm copse | 2.4 | 0 | 0 | Polygon | 0 | 0 | 0 | Surveyed | No | 0 | 0 | 1 | N |
| G904 | G | Mixed | 10 | 175 | >20 | 3 | 0 | 0 | 0 | 0 | 0 | Semi-Mature | Fair | Fair | None | 20+ | C | Scrubby self set | 2.1 | 0 | 0 | Polygon | 0 | 0 | 0 | Surveyed | No | 0 | 0 | 1 | N |
| G905 | G | Mixed | 12 | 300 | >20 | 4 | 0 | 0 | 0 | 0 | 0 | Mature | Good | Good | None | 20+ | C | Scrubby self set group with some planting of birch, crimson king, ray wood, birch | 3.6 | 0 | 0 | Polygon | 0 | 0 | 0 | Surveyed | No | 0 | 0 | 1 | N |
| G906 | G | Elm | 4 | 75 | >20 | 2 | 0 | 0 | 0 | 0 | 0 | Young | Poor | Poor | None | <10 | U | Scrappy moribund | 0.9 | 0 | 0 | Polygon | 0 | 0 | 0 | Surveyed | No | 0 | 0 | 1 | N |
| G908 | G | Mixed | 6 | 100 | >20 | 2 | 0 | 0 | 0 | 0 | 0 | Young | Good | Good | None | 20+ | C | Scrubby self set | 1.2 | 0 | 0 | Polygon | 0 | 0 | 0 | Surveyed | No | 0 | 0 | 1 | N |
| G909 | G | Poplar | 14 | 350 | >20 | 3 | 0 | 0 | 0 | 0 | 0 | Semi-Mature | Fair | Fair | None | 20+ | C | Scrappy natural copse | 4.2 | 0 | 0 | Polygon | 0 | 0 | 0 | Surveyed | No | 0 | 0 | 1 | N |

| New_ID | Type | Species | Height | Diameter_mm | No_of_Stems | North | East | South | West | LCH | LBH | Age | Physiological_Condition | Structural_Condition | Preliminary_Management_Recommendations | Estimated_Remaining_Contribution | Category | Notes | RPA | SubCategory | Blanks | FType | Borough | TPO | First_Schedule | Source_Comment | ConservationArea_YN | WSP_Comment_2020 | Canopy_Width | TempTally | TPO_YN |
|--------|------|-------------|--------|-------------|-------------|-------|------|-------|------|-----|-----|-------------|-------------------------|----------------------|--|----------------------------------|----------|---|-----|-------------|--------|---------|---------|-----|----------------|----------------|---------------------|------------------|--------------|-----------|--------|
| G910 | G | Mixed | 4 | 125 | >20 | 2 | 2 | 2 | 2 | 0 | 0 | Semi-Mature | Go od | Go od | None | 20+ | B | Screen planting at edge of POS. Birch thorn alder elder cherry poplar | 1.5 | 0 | 0 | Polygon | 0 | 0 | 0 | Surveyed | No | 0 | 2 | 4 | N |
| G911 | G | Mixed | 6 | 300 | 4 | 4 | 0 | 0 | 0 | 0 | 0 | Semi-Mature | Go od | Go od | None | 20+ | C | No access | 3.6 | 0 | 0 | Polygon | 0 | 0 | 0 | Surveyed | No | 0 | 0 | 1 | N |
| G912 | G | Elm | 8 | 125 | >20 | 2 | 0 | 0 | 0 | 0 | 0 | Semi-Mature | Fair | Fair | None | 10+ | C | Self set group at field corner | 1.5 | 0 | 0 | Polygon | 0 | 0 | 0 | Surveyed | No | 0 | 0 | 1 | N |
| G914 | G | Raywood Ash | 4 | 175 | 4 | 2 | 0 | 0 | 0 | 2 | 2 | Young | Go od | Fair | None | 10+ | C | Ray wood ash, Norway maple, heavily pruned within amenity shrub area | 2.1 | 0 | 0 | Line | 0 | 0 | 0 | Surveyed | No | 0 | 0 | 1 | N |
| H733 | H | Mixed | 2.5 | 100 | 1 | 1 | 1 | 1 | 1 | 0.5 | 0.5 | Mature | Go od | Go od | - | 10+ | C | Closely trimmed hedge | 1.2 | 2 | 0 | Line | 0 | 0 | 0 | Surveyed | No | 0 | 1 | 4 | N |
| H737 | H | Mixed | 2.5 | 100 | 1 | 0.5 | 0.5 | 0.5 | 0.5 | 0 | 0 | Mature | Fair | Fair | - | 10+ | C | Managed hedge | 1.2 | 2 | 0 | Line | 0 | 0 | 0 | Surveyed | No | 0 | 0.5 | 4 | N |
| H738 | H | Mixed | 4.5 | 100 | 1 | 2.5 | 2.5 | 2.5 | 2.5 | 0.5 | 0.5 | Mature | Fair | Fair | - | <10 | C | Unmanaged block of hedging, poor | 1.2 | 2 | 0 | Line | 0 | 0 | 0 | Surveyed | No | 0 | 2.5 | 4 | N |
| H747 | H | Mixed | 1.5 | 100 | 1 | 0.5 | 0.5 | 0.5 | 0.5 | 0.5 | 0.5 | Mature | Fair | Fair | - | 10+ | C | Closely trimmed hedge | 1.2 | 2 | 0 | Line | 0 | 0 | 0 | Surveyed | No | 0 | 0.5 | 4 | N |
| H754 | H | Mixed | 1.5 | 75 | 1 | 0.5 | 0.5 | 0.5 | 0.5 | 0.5 | 0.5 | Mature | Fair | Fair | - | 10+ | C | Managed hedge | 0.9 | 2 | 0 | Line | 0 | 0 | 0 | Surveyed | No | Reduced | 0.5 | 4 | N |

| New_ID | Type | Species | Height | Diameter_mm | No_of_Stems | North | East | South | West | LCH | LBH | Age | Physiological_Condition | Structural_Condition | Preliminary_Management_Recommendations | Estimated_Remaining_Contribution | Category | Notes | RPA | SubCategory | Blanks | FType | Borough | TPO | First_Schedule | Source_Comment | ConservationArea_YN | WSP_Comment_2020 | Canopy_Width | TempTally | TPO_YN |
|--------|------|---------|--------|-------------|-------------|-------|------|-------|------|-----|-----|-------------|-------------------------|----------------------|--|----------------------------------|----------|---|-----|-------------|--------|-------|---------|-----|----------------|----------------|---------------------|---|--------------|-----------|--------|
| H769 | H | Hazel | 7 | 500 | >20 | 5 | 5 | 5 | 5 | 1 | 0 | Over-Mature | Go od | Go od | None | 40+ | A | Old hazel coppice | 6 | 0 | 0 | Line | 0 | 0 | 0 | Surveyed | No | 0 | 5 | 4 | N |
| H778 | H | Mixed | 5 | 150 | 1 | 1 | 1 | 1 | 1 | 0.5 | 0.5 | Mature | Go od | Fair | - | 10+ | C | Unmanaged hedge. Ash; Field Maple; Hawthorn | 1.8 | 3 | 0 | Line | 0 | 0 | 0 | Surveyed | No | 0 | 1 | 4 | N |
| H780 | H | Mixed | 3 | 100 | 1 | 1.5 | 1.5 | 1.5 | 1.5 | 1 | 1 | Mature | Fair | Fair | - | 10+ | C | Unmanaged hedge | 1.2 | 2 | 0 | Line | 0 | 0 | 0 | Surveyed | No | 0 | 1.5 | 4 | N |
| H784 | H | Mixed | 5 | 150 | 1 | 1 | 1 | 1 | 1 | 0.5 | 0.5 | Mature | Go od | Fair | - | 10+ | C | Unmanaged hedge. Ash; Field Maple; Hawthorn | 1.8 | 2 | 0 | Line | 0 | 0 | 0 | Surveyed | No | 0 | 1 | 4 | N |
| H786 | H | Mixed | 1.5 | 100 | 1 | 0.5 | 0.5 | 0.5 | 0.5 | 0.5 | 0.5 | Mature | Fair | Fair | - | 10+ | C | Managed hedgerow | 1.2 | 2 | 0 | Line | 0 | 0 | 0 | Surveyed | No | 0 | 0.5 | 4 | N |
| H788 | H | Mixed | 2.5 | 100 | 1 | 0.5 | 0.5 | 0.5 | 0.5 | 0.5 | 0.5 | Mature | Fair | Fair | - | 10+ | C | Managed hedge | 1.2 | 2 | 0 | Line | 0 | 0 | 0 | Surveyed | No | Reduce impact due to Red Line Boundary change | 0.5 | 4 | N |
| H789 | H | Mixed | 1.5 | 200 | >20 | 0.5 | 0.5 | 0.5 | 0.5 | 0 | 0 | Mature | Go od | Go od | None | 10+ | C | - | 2.4 | 0 | 0 | Line | 0 | 0 | 0 | Surveyed | No | 0 | 0.5 | 4 | N |
| H791 | H | Mixed | 2 | 100 | 1 | 1 | 1 | 1 | 1 | 0.5 | 0.5 | Mature | Go od | Go od | - | 20+ | C | Yew hedge, closely | 1.2 | 2 | 0 | Line | 0 | 0 | 0 | Surveyed | No | 0 | 1 | 4 | N |

| New_ID | Type | Species | Height | Diameter_mm | No_of_Stems | North | East | South | West | LCH | LBH | Age | Physiological_Condition | Structural_Condition | Preliminary_Management_Recommendations | Estimated_Remaining_Contribution | Category | Notes | RPA | SubCategory | Blanks | FType | Borough | TPO | First_Schedule | Source_Comment | ConservationArea_YN | WSP_Comment_2020 | Canopy_Width | TempTally | TPO_YN |
|--------|------|----------|--------|-------------|-------------|-------|------|-------|------|-----|-----|-------------|-------------------------|----------------------|--|----------------------------------|----------|--|-----|-------------|--------|-------|------------|--------|----------------|----------------|---------------------|--|--------------|-----------|--------|
| | | | | | | | | | | | | | | | | | | trimmed to 2 m ht | | | | | | | | | | | | | |
| H793 | H | Mixed | 8 | 275 | 1 | 3.5 | 3.5 | 3.5 | 3.5 | 2.5 | 2.5 | Mature | Fair | Fair | - | 10+ | C | Unmanaged boundary feature with occasional young trees, mainly ash | 3.3 | 2 | 0 | Line | 0 | 0 | 0 | Surveyed | No | 0 | 3.5 | 4 | N |
| H794 | H | Hawthorn | 7 | 200 | >20 | 4 | 4 | 4 | 4 | 0 | 0 | Mature | Good | Good | None | 20+ | B | - | 2.4 | 0 | 0 | Line | 0 | 0 | 0 | Surveyed | No | 0 | 4 | 4 | N |
| H795 | H | Mixed | 2 | 150 | 1 | 1 | 1 | 1 | 1 | 0.5 | 0.5 | Mature | Fair | Fair | - | 10+ | C | Managed hedgerow, | 1.8 | 2 | 0 | Line | 0 | 0 | 0 | Surveyed | No | 0 | 1 | 4 | N |
| H796 | H | Mixed | 8 | 200 | 1 | 3 | 3 | 3 | 3 | 0.5 | 0.5 | Semi-Mature | Good | Fair | - | 10+ | C | Boundary hedge, faced but not topped occasional small trees developing | 2.4 | 2 | 0 | Line | 0 | 0 | 0 | Surveyed | No | Reduced impact due to Red Line Boundary change | 3 | 4 | N |
| H797 | H | Mixed | 17 | 400 | 1 | 4.5 | 5.5 | 6 | 4 | 1 | 1.5 | Mature | Fair | Fair | - | 20+ | B | Unmanaged hedge with mature ash | 4.8 | 2 | 0 | Line | 0 | 0 | 0 | Surveyed | No | 0 | 5 | 4 | N |
| H798 | H | Mixed | 1.5 | 100 | 1 | 0.5 | 0.5 | 0.5 | 0.5 | 0.5 | 0.5 | Mature | Fair | Fair | - | 10+ | C | Managed hedgerow | 1.2 | 2 | 0 | Line | 0 | 0 | 0 | Surveyed | No | 0 | 0.5 | 4 | N |
| H799 | H | Mixed | 5 | 125 | 1 | 3 | 3 | 3 | 3 | 1 | 1 | Mature | Fair | Fair | - | 10+ | C | Assessed from road, | 1.5 | 2 | 0 | Line | Winchester | 1350G6 | - | Surveyed | No | 0 | 3 | 4 | Y |

| New_ID | Type | Species | Height | Diameter_mm | No_of_Stems | North | East | South | West | LCH | LBH | Age | Physiological_Condition | Structural_Condition | Preliminary_Management_Recommendations | Estimated_Remaining_Contribution | Category | Notes | RPA | SubCategory | Blanks | FType | Borough | TPO | First_Schedule | Source_Comment | ConservationArea_YN | WSP_Comment_2020 | Canopy_Width | TempTally | TPO_YN |
|--------|------|----------|--------|-------------|-------------|-------|------|-------|------|-----|-----|-------------|-------------------------|----------------------|--|----------------------------------|----------|---|-----|-------------|--------|-------|---------|-----|----------------|----------------|---------------------|------------------|--------------|-----------|--------|
| | | | | | | | | | | | | | | | | | | unmanaged hedgerow | | | | | | | | | | | | | |
| H803 | H | Mixed | 2.5 | 100 | 1 | 0.5 | 0.5 | 0.5 | 0.5 | 0.5 | 0.5 | Young | Fair | Fair | - | 10+ | C | same as above. Blackthorn; Ash; Hawthorn | 1.2 | 2 | 0 | Line | 0 | 0 | 0 | Surveyed | No | 0 | 0.5 | 4 | N |
| H805 | H | Mixed | 4.5 | 150 | 1 | 2.5 | 2.5 | 2.5 | 2.5 | 1 | 1 | Mature | Fair | Fair | - | 10+ | C | Unmanaged hedge | 1.8 | 2 | 0 | Line | 0 | 0 | 0 | Surveyed | No | 0 | 2.5 | 4 | N |
| H806 | H | Hawthorn | 1.5 | 100 | 1 | 1 | 1 | 1 | 1 | 0.5 | 0.5 | Semi-Mature | Good | Good | - | 10+ | C | Managed hedge; | 1.2 | 2 | 0 | Line | 0 | 0 | 0 | Surveyed | No | 0 | 1 | 4 | N |
| H807 | H | Mixed | 10 | 275 | 1 | 4.5 | 4.5 | 4.5 | 4.5 | 5 | 5 | Mature | Fair | Fair | - | 10+ | C | Poor quality screen for adjacent houses comprising hawthorn hedge, occasional trees. Trees are low quality oak, grey willow | 3.3 | 2 | 0 | Line | 0 | 0 | 0 | Surveyed | No | 0 | 4.5 | 4 | N |
| H809 | H | Mixed | 5 | 175 | 1 | 3.5 | 3.5 | 3.5 | 3.5 | 1.5 | 4 | Semi-Mature | Fair | Fair | - | 10+ | C | Boundary feature with occasional maturing trees | 2.1 | 2 | 0 | Line | 0 | 0 | 0 | Surveyed | No | 0 | 3.5 | 4 | N |
| H810 | H | Mixed | 2 | 100 | 1 | 1 | 1 | 1 | 1 | 0 | 0 | Mature | Good | Good | - | 10+ | C | Managed boundary hedge | 1.2 | 2 | 0 | Line | 0 | 0 | 0 | Surveyed | No | 0 | 1 | 4 | N |
| H811 | H | Mixed | 6 | 150 | 1 | 3.5 | 3.5 | 3.5 | 3.5 | 2 | 2 | Mature | Fair | Fair | - | 10+ | C | Unmanaged hedge | 1.8 | 2 | 0 | Line | 0 | 0 | 0 | Surveyed | No | 0 | 3.5 | 4 | N |

| New_ID | Type | Species | Height | Diameter_mm | No_of_Stems | North | East | South | West | LCH | LBH | Age | Physiological_Condition | Structural_Condition | Preliminary_Management_Recommendations | Estimated_Remaining_Contribution | Category | Notes | RPA | SubCategory | Blanks | FType | Borough | TPO | First_Schedule | Source_Comment | ConservationArea_YN | WSP_Comment_2020 | Canopy_Width | TempTally | TPO_YN |
|--------|------|---------|--------|-------------|-------------|-------|------|-------|------|-----|-----|-------------|-------------------------|----------------------|--|----------------------------------|----------|--|------|-------------|--------|-------|---------|-----|----------------|----------------|---------------------|--|--------------|-----------|--------|
| H813 | H | Elder | 4 | 100 | 12 | 2 | 0 | 0 | 0 | 0.5 | 0.5 | Mature | Fair | Fair | None | 10+ | C | intermittent unmanaged hedge | 1.2 | 0 | 0 | Line | 0 | 0 | 0 | Surveyed | No | 0 | 0 | 1 | N |
| H814 | H | Mixed | 2 | 100 | 1 | 0.5 | 0.5 | 0.5 | 0.5 | 0.5 | 0.5 | Mature | Fair | Fair | - | 10+ | C | Managed hedge | 1.2 | 2 | 0 | Line | 0 | 0 | 0 | Surveyed | No | Reduced impact due to Red Line Boundary change | 0.5 | 4 | N |
| H815 | H | Mixed | 5 | 150 | 1 | 3.5 | 3.5 | 3.5 | 3.5 | 0.5 | 0.5 | Mature | Fair | Fair | - | 10+ | C | Unmanaged hedge | 1.8 | 2 | 0 | Line | 0 | 0 | 0 | Surveyed | No | 0 | 3.5 | 4 | N |
| H819 | H | Mixed | 6 | 200 | 1 | 2 | 2 | 2 | 2 | 2 | 2 | Semi-Mature | Good | Fair | - | 20+ | B | Mature Hawthorn and Hazel | 2.4 | 2 | 0 | Line | 0 | 0 | 0 | Surveyed | No | 0 | 2 | 4 | N |
| H820 | H | Mixed | 2.5 | 60 | 1 | 0.5 | 0.5 | 0.5 | 0.5 | 0.5 | 0.5 | Young | Fair | Fair | - | 10+ | C | Young hedgerow. Blackthorn; Apple; Hawthorn | 0.72 | 2 | 0 | Line | 0 | 0 | 0 | Surveyed | No | 0 | 0.5 | 4 | N |
| H824 | H | Mixed | 10 | 275 | 1 | 4.5 | 4.5 | 4.5 | 4.5 | 1.5 | 1.5 | Mature | Good | Fair | - | 20+ | B | Boundary hedge feature, varies in ht from trimmed hedge approx. 0.85 m south | 3.3 | 2 | 0 | Line | 0 | 0 | 0 | Surveyed | No | 0 | 4.5 | 4 | N |

| New_ID | Type | Species | Height | Diameter_mm | No_of_Stems | North | East | South | West | LCH | LBH | Age | Physiological_Condition | Structural_Condition | Preliminary_Management_Recommendations | Estimated_Remaining_Contribution | Category | Notes | RPA | SubCategory | Blanks | FType | Borough | TPO | First_Schedule | Source_Comment | ConservationArea_YN | WSP_Comment_2020 | Canopy_Width | TempTally | TPO_YN | |
|--------|------|---------|--------|-------------|-------------|-------|------|-------|------|-----|-----|-------------|-------------------------|----------------------|--|----------------------------------|----------|---|-----|-------------|--------|-------|---------|-----|----------------|----------------|---------------------|--|--------------|-----------|--------|--|
| | | | | | | | | | | | | | | | | | | western section, to more informal section continuing n/e to 10 m. Occasional hedgerow trees present | | | | | | | | | | | | | | |
| H827 | H | Mixed | 10 | 275 | 1 | 3.5 | 3.5 | 3.5 | 3.5 | 4 | 4 | Semi-Mature | Fair | Fair | - | 20+ | C | Unmanaged hedge with trees | 3.3 | 2 | 0 | Line | 0 | 0 | 0 | Surveyed | No | 0 | 3.5 | 4 | N | |
| H829 | H | Mixed | 2.5 | 175 | 1 | 1 | 1 | 1 | 1 | 0.5 | 0.5 | Mature | Fair | Fair | - | 10+ | C | Unmanaged hedge with occasional mature oaks | 2.1 | 2 | 0 | Line | 0 | 0 | 0 | Surveyed | No | Reduced impact due to Red Line Boundary change | 1 | 4 | N | |
| H834 | H | Mixed | 2.5 | 150 | 1 | 1 | 1 | 1 | 1 | 0.5 | 0.5 | Mature | Fair | Fair | - | 10+ | C | Managed hedge | 1.8 | 2 | 0 | Line | 0 | 0 | 0 | Surveyed | No | 0 | 1 | 4 | N | |
| H835 | H | Mixed | 10 | 275 | 1 | 4.5 | 4.5 | 4.5 | 4.5 | 4.5 | 4.5 | Semi-Mature | Good | Fair | - | 20+ | B | Trees, mainly oaks, developing from unmanaged hedgerow | 3.3 | 2 | 0 | Line | 0 | 0 | 0 | Surveyed | No | Reduced impact due to | 4.5 | 4 | N | |

| New_ID | Type | Species | Height | Diameter_mm | No_of_Stems | North | East | South | West | LCH | LBH | Age | Physiological_Condition | Structural_Condition | Preliminary_Management_Recommendations | Estimated_Remaining_Contribution | Category | Notes | RPA | SubCategory | Blanks | FType | Borough | TPO | First_Schedule | Source_Comment | ConservationArea_YN | WSP_Comment_2020 | Canopy_Width | TempTally | TPO_YN | | | |
|--------|------|----------|--------|-------------|-------------|-------|------|-------|------|-----|-----|--------|-------------------------|----------------------|--|----------------------------------|----------|----------------------------------|-----|-------------|--------|-------|---------|-----|----------------|----------------|---------------------|------------------|--------------|-----------|--------|--|--|--------------------------|
| | | | | | | | | | | | | | | | | | | | | | | | | | | | | | | | | | | Red Line Boundary change |
| H836 | H | Mixed | 1.5 | 175 | 1 | 1 | 1 | 1 | 1 | 0.5 | 0.5 | Mature | Fair | Fair | - | 10+ | C | Managed hedgerow | 2.1 | 2 | 0 | Line | 0 | 0 | 0 | Surveyed | No | 0 | 1 | 4 | N | | | |
| H838 | H | Mixed | 9 | 200 | 1 | 2 | 2 | 2 | 2 | 0.5 | 0.5 | Mature | Fair | Fair | - | 10+ | C | Managed hedge, property boundary | 2.4 | 2 | 0 | Line | 0 | 0 | 0 | Surveyed | No | | 2 | 4 | N | | Reduced impact due to Red Line Boundary change | |
| H843 | H | Hawthorn | 4 | 100 | >20 | 2 | 2 | 2 | 4 | 0 | 0 | Mature | Good | Good | None | 20+ | B | Hawthorn with bramble | 1.2 | 0 | 0 | Line | 0 | 0 | 0 | Surveyed | No | 0 | 2.5 | 4 | N | | | |
| H844 | H | Mixed | 10 | 250 | 1 | 6 | 6 | 6 | 6 | 1 | 1 | Mature | Fair | Fair | - | 10+ | B | Unmanaged gappy hedge with trees | 3 | 2 | 0 | Line | 0 | 0 | 0 | Surveyed | No | | 6 | 4 | N | | Reduced impact due to Red Line Boundary change | |

| New_ID | Type | Species | Height | Diameter_mm | No_of_Stems | North | East | South | West | LCH | LBH | Age | Physiological_Condition | Structural_Condition | Preliminary_Management_Recommendations | Estimated_Remaining_Contribution | Category | Notes | RPA | SubCategory | Blanks | FType | Borough | TPO | First_Schedule | Source_Comment | ConservationArea_YN | WSP_Comment_2020 | Canopy_Width | TempTally | TPO_YN | | |
|--------|------|----------|--------|-------------|-------------|-------|------|-------|------|-----|-----|-------------|-------------------------|----------------------|--|----------------------------------|----------|---|----------|-------------|--------|-------|---------|-----|----------------|----------------|---------------------|------------------|--------------|-----------|--------|--|--|
| | | | | | | | | | | | | | | | | | | | | | | | | | | | | | | | | | |
| H847 | H | Mixed | 10 | 150 | 1 | 4 | 4 | 4 | 4 | 0.5 | 0.5 | Mature | Fair | Fair | - | 10+ | C | Unmanaged hedge, variable ht | 1.8 | 2 | 0 | Line | 0 | 0 | 0 | Surveyed | No | 0 | 4 | 4 | N | | |
| H848 | H | Mixed | 1.5 | 75 | >20 | 0.5 | 0.5 | 0.5 | 0.5 | 0.5 | 0.5 | Young | Fair | Fair | - | 10+ | C | Young hedgerow. Blackthorn; Hawthorn | 0.9 | 2 | 0 | Line | 0 | 0 | 0 | Surveyed | No | 0 | 0.5 | 4 | N | | |
| H849 | H | Mixed | 2.5 | 60 | 1 | 0.5 | 0.5 | 0.5 | 0.5 | 0.5 | 0.5 | Young | Fair | Fair | - | 10+ | C | Young hedgerow. Blackthorn; Apple; Hawthorn | 0.7 2 | 2 | 0 | Line | 0 | 0 | 0 | Surveyed | No | 0 | 0.5 | 4 | N | | |
| H852 | H | Mixed | 8.5 | 200 | 1 | 3 | 3 | 3 | 3 | 3 | 3 | Semi-Mature | Fair | Fair | - | 10+ | C | Field boundary feature with occasional low quality ash trees | 2.4 | 1 | 0 | Line | 0 | 0 | 0 | Surveyed | No | 0 | 3 | 4 | N | | |
| H853 | H | Hawthorn | 7 | 200 | >20 | 3 | 3 | 3 | 3 | 0.5 | 0.5 | Mature | Good | Good | None | 20+ | B | - | 2.4 | 0 | 0 | Line | 0 | 0 | 0 | Surveyed | No | 0 | 3 | 4 | N | | |
| H855 | H | Mixed | 10 | 275 | 1 | 3 | 3 | 3 | 3 | 1 | 0 | Semi-Mature | Good | Fair | - | 10+ | C | Unmanaged hedge giving way to trees, mainly young pine, headed east | 3.3 | 2 | 0 | Line | 0 | 0 | 0 | Surveyed | No | 0 | 3 | 4 | N | | |
| H861 | H | Mixed | 7.5 | 225 | 1 | 3 | 3 | 3 | 3 | 1.5 | 1.5 | Mature | Fair | Fair | - | 10+ | C | Low hedge, gappy, with scattered poor quality trees | 2.7 | 2 | 0 | Line | 0 | 0 | 0 | Surveyed | No | Reduced impact | 3 | 4 | N | | |

| New_ID | Type | Species | Height | Diameter_mm | No_of_Stems | North | East | South | West | LCH | LBH | Age | Physiological_Condition | Structural_Condition | Preliminary_Management_Recommendations | Estimated_Remaining_Contribution | Category | Notes | RPA | SubCategory | Blanks | FType | Borough | TPO | First_Schedule | Source_Comment | ConservationArea_YN | WSP_Comment_2020 | Canopy_Width | TempTally | TPO_YN | | | |
|--------|------|---------|--------|-------------|-------------|-------|------|-------|------|-----|-----|-------------|-------------------------|----------------------|--|----------------------------------|----------|--|-----|-------------|--------|-------|---------|-----|----------------|----------------|---------------------|------------------|--------------|-----------|--------|--|--|---------------------------------|
| | | | | | | | | | | | | | | | | | | | | | | | | | | | | | | | | | | due to Red Line Boundary change |
| H862 | H | Mixed | 18 | 575 | 1 | 7 | 8.5 | 6.5 | 5.5 | 4 | 5.5 | Mature | Good | Good | - | 40+ | A | Unmanaged hedge with mature trees | 6.9 | 2 | 0 | Line | 0 | 0 | 0 | Surveyed | No | 0 | 6.875 | 4 | N | | | |
| H864 | H | Mixed | 14 | 400 | 1 | 5 | 5 | 5 | 6.5 | 4 | 4 | Mature | Fair | Fair | - | 20+ | B | Unmanaged hedge with occasional mature trees | 4.8 | 2 | 0 | Line | 0 | 0 | 0 | Surveyed | No | 0 | 5.375 | 4 | N | | Reduced impact due to Red Line Boundary change | |
| H865 | H | Mixed | 1.5 | 100 | 1 | 0.5 | 0.5 | 0.5 | 0.5 | 0 | 0 | Mature | Fair | Fair | - | 10+ | C | Managed hawthorn hedge | 1.2 | 2 | 0 | Line | 0 | 0 | 0 | Surveyed | No | 0 | 0.5 | 4 | N | | | |
| H866 | H | Mixed | 8.5 | 200 | 1 | 3.5 | 3.5 | 3.5 | 3.5 | 0.5 | 0.5 | Semi-Mature | Fair | Fair | - | 10+ | C | Unmanaged hedgerow with scattered trees | 2.4 | 2 | 0 | Line | 0 | 0 | 0 | Surveyed | No | 0 | 3.5 | 4 | N | | | |

| New_ID | Type | Species | Height | Diameter_mm | No_of_Stems | North | East | South | West | LCH | LBH | Age | Physiological_Condition | Structural_Condition | Preliminary_Management_Recommendations | Estimated_Remaining_Contribution | Category | Notes | RPA | SubCategory | Blanks | FType | Borough | TPO | First_Schedule | Source_Comment | ConservationArea_YN | WSP_Comment_2020 | Canopy_Width | TempTally | TPO_YN | |
|--------|------|---------|--------|-------------|-------------|-------|------|-------|------|-----|-----|-------------|-------------------------|----------------------|--|----------------------------------|----------|---|----------|-------------|--------|-------|---------|-----|----------------|----------------|---------------------|------------------|--------------|-----------|--------|---|
| H869 | H | Mixed | 9 | 200 | 1 | 3.5 | 3.5 | 3.5 | 3.5 | 1 | 2 | Semi-Mature | Fair | Fair | - | 10+ | C | Boundary feature with occasional maturing trees | 2.4 | 2 | 0 | Line | 0 | 0 | 0 | Surveyed | No | 0 | 3.5 | 4 | N | |
| H870 | H | Mixed | 2.5 | 60 | 1 | 0.5 | 0.5 | 0.5 | 0.5 | 0.5 | 0.5 | Young | Fair | Fair | - | 10+ | C | Young hedgerow. Blackthorn; Apple; Hawthorn | 0.7 2 | 2 | 0 | Line | 0 | 0 | 0 | Surveyed | No | 0 | 0.5 | 4 | N | |
| H873 | H | Mixed | 4 | 200 | 3 | 3 | 3 | 3 | 3 | 0.5 | 0.5 | Mature | Fair | Fair | - | 10+ | C | Unmanaged hedge | 2.4 | 2 | 0 | Line | 0 | 0 | 0 | Surveyed | No | 0 | 3 | 4 | N | |
| H874 | H | Mixed | 8 | 225 | 4 | 4 | 4 | 4 | 4 | 0.5 | 0.5 | Mature | Go od | Go od | - | 20+ | C | Unmanaged hedge with small scattered trees | 2.7 | 2 | 0 | Line | 0 | 0 | 0 | Surveyed | No | 0 | 4 | 4 | N | |
| H875 | H | Mixed | 5 | 200 | 1 | 4 | 4 | 4 | 4 | 0 | 0 | Mature | Fair | Fair | - | 10+ | C | Unmanaged hedge | 2.4 | 2 | 0 | Line | 0 | 0 | 0 | Surveyed | No | 0 | 4 | 4 | N | |
| H876 | H | Mixed | 2.5 | 100 | 1 | 0.5 | 0.5 | 0.5 | 0.5 | 0.5 | 0.5 | Young | Fair | Fair | - | 10+ | C | Hedgerow. Blackthorn; Apple; Hawthorn | 1.2 | 2 | 0 | Line | 0 | 0 | 0 | Surveyed | No | 0 | 0.5 | 4 | N | |
| H877 | H | Mixed | 5 | 200 | 4 | 4 | 4 | 4 | 4 | 0.5 | 0.5 | Mature | Fair | Fair | - | 10+ | C | Unmanaged hedge | 2.4 | 2 | 0 | Line | 0 | 0 | 0 | Surveyed | No | 0 | 4 | 4 | N | |
| H878 | H | Mixed | 6 | 100 | 3 | 0 | 0 | 0 | 0 | 0 | 0 | Mature | Fair | Fair | - | 20+ | C | | 0 | 1.2 | 0 | 0 | Line | 0 | 0 | 0 | Surveyed | No | 0 | 0 | 0 | N |
| H879 | H | Mixed | 6 | 350 | >20 | 2 | 2 | 2 | 2 | 3 | 0.5 | Mature | Go od | Go od | None | 20+ | B | Mixed species hedge of elm, hawthorn and hazel coppice with | 4.2 | 0 | 0 | Line | 0 | 0 | 0 | Surveyed | No | 0 | 2 | 4 | N | |

| New_ID | Type | Species | Height | Diameter_mm | No_of_Stems | North | East | South | West | LCH | LBH | Age | Physiological_Condition | Structural_Condition | Preliminary_Management_Recomm endations | Estimated_Remaining_Contribution | Category | Notes | RPA | SubCategory | Blanks | FType | Borough | TPO | First_Schedule | Source_Comment | ConservationArea_YN | WSP_Comment_2020 | Canopy_Width | TempTally | TPO_YN | |
|--------|------|-----------|--------|-------------|-------------|-------|------|-------|------|-----|-----|-------------|-------------------------|----------------------|---|----------------------------------|----------|---|-----|-------------|--------|-------|---------|-----|----------------|----------------|---------------------|--|--------------|-----------|--------|--|
| | | | | | | | | | | | | | | | | | | larger ash standards to 15m high. More screen at southern end. Managed at northern end. | | | | | | | | | | | | | | |
| H880 | H | Mixed | 2.5 | 100 | 1 | 1 | 1 | 1 | 1 | 0.5 | 0.5 | Mature | Go od | Go od | - | 10+ | C | Managed hedge | 1.2 | 2 | 0 | Line | 0 | 0 | 0 | Surveyed | No | 0 | 1 | 4 | N | |
| H882 | H | Hawthorn | 4 | 150 | 1 | 1 | 1 | 1 | 1 | 0.5 | 0.5 | Mature | Fair | Fair | - | 10+ | C | Unmanaged hedge | 1.8 | 2 | 0 | Line | 0 | 0 | 0 | Surveyed | No | 0 | 1 | 4 | N | |
| H883 | H | Mixed | 9 | 250 | 1 | 3.5 | 3.5 | 3.5 | 3.5 | 2 | 2 | Semi-Mature | Go od | Fair | - | 10+ | C | Young hedge with maturing trees | 3 | 2 | 0 | Line | 0 | 0 | 0 | Surveyed | No | 0 | 3.5 | 4 | N | |
| H886 | H | See Notes | 10 | 450 | >20 | 4 | 0 | 0 | 0 | 1 | 1 | Mature | Go od | Go od | None | 20+ | C | Linear macrocarpa screen | 5.4 | 0 | 0 | Line | 0 | 0 | 0 | Surveyed | No | 0 | 0 | 1 | N | |
| H887 | H | Mixed | 17 | 400 | 1 | 5.5 | 5.5 | 5.5 | 5.5 | 4 | 4 | Mature | Fair | Fair | - | 20+ | B | Unmanaged hedge with mature trees, ash ht 17 m dbh 400 | 4.8 | 2 | 0 | Line | 0 | 0 | 0 | Surveyed | No | 0 | 5.5 | 4 | N | |
| H888 | H | Mixed | 7 | 225 | 1 | 4 | 4 | 4 | 4 | 2 | 2 | Mature | Fair | Fair | - | 10+ | C | Unmanaged hedge, occasional trees | 2.7 | 2 | 0 | Line | 0 | 0 | 0 | Surveyed | No | Red uced impact due to Red Line Boundary | 4 | 4 | N | |

| New_ID | Type | Species | Height | Diameter_mm | No_of_Stems | North | East | South | West | LCH | LBH | Age | Physiological_Condition | Structural_Condition | Preliminary_Management_Recommendations | Estimated_Remaining_Contribution | Category | Notes | RPA | SubCategory | Blanks | FType | Borough | TPO | First_Schedule | Source_Comment | ConservationArea_YN | WSP_Comment_2020 | Canopy_Width | TempTally | TPO_YN | | |
|--------|------|-------------|--------|-------------|-------------|-------|------|-------|------|-----|-----|-------------|-------------------------|----------------------|--|----------------------------------|----------|---|-----|-------------|--------|-------|---------|-----|----------------|----------------|---------------------|--|--------------|-----------|--------|--|--------|
| | | | | | | | | | | | | | | | | | | | | | | | | | | | | | | | | | change |
| H890 | H | Mixed | 6 | 100 | >20 | 2 | 0 | 0 | 0 | 0 | 0 | Semi-Mature | Fair | Fair | None | 20+ | C | Viewed from roadside only | 1.2 | 0 | 0 | Line | 0 | 0 | 0 | Surveyed | No | 0 | 0 | 1 | N | | |
| H891 | H | Mixed | 6 | 100 | >20 | 2 | 0 | 0 | 0 | 0 | 0 | Mature | Good | Good | None | 20+ | C | Field boundary hedge of elm thorn and field maple | 1.2 | 0 | 0 | Line | 0 | 0 | 0 | Surveyed | No | 0 | 0 | 1 | N | | |
| H892 | H | Mixed | 7 | 200 | 1 | 3 | 3 | 3 | 3 | 1.5 | 1.5 | Semi-Mature | Good | Good | - | 20+ | C | Young hedge, with occasional trees | 2.4 | 2 | 0 | Line | 0 | 0 | 0 | Surveyed | No | 0 | 3 | 4 | N | | |
| H893 | H | Mixed | 1 | 150 | 1 | 1.5 | 1.5 | 1.5 | 1.5 | 0.5 | 0.5 | Mature | Good | Good | - | 10+ | C | Managed hedge | 1.8 | 2 | 0 | Line | 0 | 0 | 0 | Surveyed | No | Reduced impact due to Red Line Boundary change | 1.5 | 4 | N | | |
| H894 | H | Field Maple | 8 | 200 | >20 | 5 | 0 | 0 | 0 | 0 | 0 | Mature | Good | Good | None | 20+ | C | Within nature reserve, outgrown hedge | 2.4 | 0 | 0 | Line | 0 | 0 | 0 | Surveyed | No | 0 | 0 | 1 | N | | |
| H895 | H | Hawthorn | 3 | 100 | >20 | 2 | 0 | 0 | 0 | 0 | 0 | Mature | Good | Good | None | 40+ | B | No obvious sign of significant | 1.2 | 0 | 0 | Line | 0 | 0 | 0 | Surveyed | No | 0 | 0 | 1 | N | | |

| New_ID | Type | Species | Height | Diameter_mm | No_of_Stems | North | East | South | West | LCH | LBH | Age | Physiological_Condition | Structural_Condition | Preliminary_Management_Recommendations | Estimated_Remaining_Contribution | Category | Notes | RPA | SubCategory | Blanks | FType | Borough | TPO | First_Schedule | Source_Comment | ConservationArea_YN | WSP_Comment_2020 | Canopy_Width | TempTally | TPO_YN |
|--------|------|----------------|--------|-------------|-------------|-------|------|-------|------|-----|-----|--------|-------------------------|----------------------|--|----------------------------------|----------|--|------|-------------|--------|-------|---------|----------|----------------|----------------|---------------------|---|--------------|-----------|--------|
| | | | | | | | | | | | | | | | | | | defect. No access | | | | | | | | | | | | | |
| H896 | H | Mixed | 4 | 125 | >20 | 3 | 0 | 0 | 0 | 0 | 0 | Mature | Go od | Go od | None | 20+ | C | Elm, cherry, poplar, thorn. No access | 1.5 | 0 | 0 | Line | 0 | 201/1997 | 0 | Surveyed | No | 0 | 0 | 1 | Y |
| H898 | H | Mixed | 8 | 200 | >20 | 2 | 0 | 0 | 0 | 0 | 0 | Mature | Go od | Go od | None | 20+ | C | Historic field boundary | 2.4 | 0 | 0 | Line | 0 | 0 | 0 | Surveyed | No | 0 | 0 | 1 | N |
| S82 | S | Magnolia | 4.5 | 175 | 1 | 4 | 4 | 4 | 4 | 4 | 2 | Mature | Fair | Fair | None | 10+ | C | - | 2.1 | 1 | 0 | Point | 0 | 0 | 0 | Surveyed | No | 0 | 4 | 4 | N |
| S85 | S | Magnolia | 4 | 325 | 1 | 2.5 | 2.5 | 3 | 3 | 0 | 0 | Mature | Fair | Fair | None | 10+ | C | - | 3.9 | 1 | 0 | Point | 0 | 0 | 0 | Surveyed | No | 0 | 2.75 | 4 | N |
| S851 | G | Mixed | 5 | 100 | >20 | 2 | 2 | 2 | 2 | 0 | 0 | Young | Fair | Fair | - | 10+ | C | Mixed shrubs no trees, road integration function | 1.2 | 2 | 0 | Line | 0 | 0 | 0 | Surveyed | No | Reduce impact due to Red Line Boundary change | 2 | 4 | N |
| T10 | T | Lawson Cypress | 9.5 | 350 | 2 | 3.5 | 3.5 | 3.5 | 3.5 | 1 | 1 | Mature | Fair | Go od | None | 10+ | C | - | 4.2 | 1 | 0 | Point | 0 | 0 | 0 | Surveyed | No | 0 | 3.5 | 4 | N |
| T100 | T | Beech | 14 | 900 | 1 | 8 | 8 | 9 | 8.5 | 4.5 | 3 | Mature | Go od | Fair | None | 20+ | B | - | 10.8 | 1 | 0 | Point | 0 | 0 | 0 | Surveyed | No | 0 | 8.375 | 4 | N |
| T102 | T | Lime | 5.5 | 250 | 1 | 4.5 | 4 | 4.5 | 4.5 | 2.5 | 3 | Young | Go od | Go od | None | 40+ | C | - | 3 | 1 | 0 | Point | 0 | 0 | 0 | Surveyed | No | 0 | 4.375 | 4 | N |

| New_ID | Type | Species | Height | Diameter_mm | No_of_Stems | North | East | South | West | LCH | LBH | Age | Physiological_Condition | Structural_Condition | Preliminary_Management_Recommendations | Estimated_Remaining_Contribution | Category | Notes | RPA | SubCategory | Blanks | FType | Borough | TPO | First_Schedule | Source_Comment | ConservationArea_YN | WSP_Comment_2020 | Canopy_Width | TempTally | TPO_YN |
|--------|------|--------------------|--------|-------------|-------------|-------|------|-------|------|-----|-----|-------------|-------------------------|----------------------|--|----------------------------------|----------|----------------|-----|-------------|--------|-------|---------|-----|----------------|----------------|---------------------|------------------|--------------|-----------|--------|
| T103 | T | Lime | 8.5 | 300 | 1 | 6 | 6 | 6.5 | 6.5 | 3 | 0 | Semi-Mature | Good | Fair | None | 20+ | C | - | 3.6 | 1 | 0 | Point | 0 | 0 | 0 | Surveyed | No | 0 | 6.25 | 4 | N |
| T104 | T | False Cypress | 9 | 175 | 1 | 1.5 | 1.5 | 1.5 | 1.5 | 0.5 | 0.5 | Mature | Fair | Fair | None | 10+ | C | - | 2.1 | 1 | 0 | Point | 0 | 0 | 0 | Surveyed | No | 0 | 1.5 | 4 | N |
| T105 | T | Beech | 8.5 | 325 | 1 | 5 | 5 | 5 | 5 | 1.5 | 0 | Semi-Mature | Good | Good | None | 40+ | C | - | 3.9 | 1 | 0 | Point | 0 | 0 | 0 | Surveyed | No | 0 | 5 | 4 | N |
| T106 | T | White beam | 9 | 425 | 1 | 6.5 | 6.5 | 6.5 | 6.5 | 3.5 | 2 | Mature | Good | Fair | None | 10+ | C | - | 5.1 | 1 | 0 | Point | 0 | 0 | 0 | Surveyed | No | 0 | 6.5 | 4 | N |
| T107 | T | Cherry | 4.5 | 325 | 1 | 4 | 3.5 | 4 | 4 | 2.5 | 3 | Mature | Fair | Fair | None | 10+ | C | - | 3.9 | 1 | 0 | Point | 0 | 0 | 0 | Surveyed | No | 0 | 3.875 | 4 | N |
| T108 | T | Cherry | 6.5 | 300 | 1 | 4 | 4 | 4 | 4 | 1.5 | 1.5 | Mature | Fair | Fair | None | 10+ | C | - | 3.6 | 1 | 0 | Point | 0 | 0 | 0 | Surveyed | No | 0 | 4 | 4 | N |
| T109 | T | Beech | 8.5 | 550 | 1 | 7 | 7 | 7 | 7 | 2.5 | 2.5 | Mature | Good | Fair | None | 20+ | C | - | 6.6 | 1 | 0 | Point | 0 | 0 | 0 | Surveyed | No | 0 | 7 | 4 | N |
| T11 | T | Sycamore | 9 | 250 | 2 | 3.5 | 3 | 3.5 | 3.5 | 2 | 2.5 | Young | Good | Fair | None | 10+ | C | - | 3 | 1 | 0 | Point | 0 | 0 | 0 | Surveyed | No | 0 | 3.375 | 4 | N |
| T110 | T | Beech | 9.5 | 625 | 1 | 8 | 9 | 8.5 | 8.5 | 3 | 3.5 | Mature | Good | Fair | None | 10+ | C | Poor structure | 7.5 | 1 | 0 | Point | 0 | 0 | 0 | Surveyed | No | 0 | 8.5 | 4 | N |
| T111 | T | Purple Leaved Plum | 4.5 | 225 | 1 | 2 | 2 | 2 | 2 | 2 | 2 | Mature | Fair | Fair | None | 10+ | C | - | 2.7 | 1 | 0 | Point | 0 | 0 | 0 | Surveyed | No | 0 | 2 | 4 | N |
| T112 | T | Cherry | 7 | 375 | 1 | 4.5 | 4.5 | 4.5 | 4.5 | 3 | 0 | Mature | Good | Good | None | 20+ | C | - | 4.5 | 1 | 0 | Point | 0 | 0 | 0 | Surveyed | No | 0 | 4.5 | 4 | N |
| T113 | T | Purple Leaved Plum | 6.5 | 250 | 1 | 3 | 3 | 3 | 3 | 1.5 | 1.5 | Mature | Good | Good | None | 10+ | C | - | 3 | 1 | 0 | Point | 0 | 0 | 0 | Surveyed | No | 0 | 3 | 4 | N |

| New_ID | Type | Species | Height | Diameter_mm | No_of_Stems | North | East | South | West | LCH | LBH | Age | Physiological_Condition | Structural_Condition | Preliminary_Management_Recommendations | Estimated_Remaining_Contribution | Category | Notes | RPA | SubCategory | Blanks | FType | Borough | TPO | First_Schedule | Source_Comment | ConservationArea_YN | WSP_Comment_2020 | Canopy_Width | TempTally | TPO_YN |
|--------|------|-------------|--------|-------------|-------------|-------|------|-------|------|-----|-----|-------------|-------------------------|----------------------|--|----------------------------------|----------|---|-----|-------------|--------|-------|------------|-------|----------------|----------------|---------------------|------------------|--------------|-----------|--------|
| T119 | T | Scots Pine | 17 | 525 | 1 | 2 | 5 | 5.5 | 3 | 11 | 11 | Mature | Good | Fair | None | 20+ | B | High crown | 6.3 | 1 | 0 | Point | Portsmouth | 23012 | T21 | Surveyed | No | 0 | 3.875 | 4 | Y |
| T121 | T | Sycamore | 9 | 275 | 1 | 3.5 | 3.5 | 3.5 | 3.5 | 4 | 4 | Semi-Mature | Good | Good | None | 20+ | C | - | 3.3 | 1 | 0 | Point | 0 | 0 | 0 | Surveyed | No | 0 | 3.5 | 4 | N |
| T122 | T | Pittosporus | 8.5 | 125 | 1 | 3 | 3 | 3 | 3.5 | 3 | 3 | Mature | Good | Good | None | 20+ | C | - | 1.5 | 1 | 0 | Point | 0 | 0 | 0 | Surveyed | No | 0 | 3.125 | 4 | N |
| T123 | T | Sycamore | 16 | 600 | 1 | 5 | 5 | 5 | 5 | 5.5 | 6 | Mature | Good | Fair | None | 10+ | B | Ivy on trunk and at codominant stem junction, restricted assessment | 7.2 | 1 | 0 | Point | 0 | 0 | 0 | Surveyed | No | 0 | 5 | 4 | N |
| T124 | T | Oak | 12 | 450 | 1 | 1.5 | 1.5 | 1.5 | 1.5 | 0 | 0 | Mature | Fair | Fair | None | <10 | C | Has lost upper crown | 5.4 | 1 | 0 | Point | 0 | 0 | 0 | Surveyed | No | 0 | 1.5 | 4 | N |
| T125 | T | Poplar | 22 | 725 | 2 | 8.5 | 11 | 9.5 | 9 | 4.5 | 5 | Mature | Good | Fair | Remove ivy to allow inspection of branch junctions | 10+ | C | Ivy lower stem, two trees close together, poor crown structure | 8.7 | 1 | 0 | Point | 0 | 0 | 0 | Surveyed | No | 0 | 9.5 | 4 | N |
| T126 | T | Goat Willow | 9 | 275 | 1 | 6 | 7 | 5.5 | 6 | 3 | 3 | Mature | Good | Good | None | 20+ | C | - | 3.3 | 1 | 0 | Point | 0 | 0 | 0 | Surveyed | No | 0 | 6.125 | 4 | N |
| T127 | T | Birch | 6.5 | 300 | 1 | 6 | 5.5 | 6 | 6 | 3 | 3.5 | Semi-Mature | Fair | Fair | None | 10+ | C | - | 3.6 | 1 | 0 | Point | 0 | 0 | 0 | Surveyed | No | 0 | 5.875 | 4 | N |
| T128 | T | Holly | 8 | 100 | 2 | 3 | 3 | 3 | 3 | 2 | 2 | Semi-Mature | Good | Good | None | 40+ | C | - | 1.2 | 1 | 0 | Point | 0 | 0 | 0 | Surveyed | No | 0 | 3 | 4 | N |

| New_ID | Type | Species | Height | Diameter_mm | No_of_Stems | North | East | South | West | LCH | LBH | Age | Physiological_Condition | Structural_Condition | Preliminary_Management_Recommendations | Estimated_Remaining_Contribution | Category | Notes | RPA | SubCategory | Blanks | FType | Borough | TPO | First_Schedule | Source_Comment | ConservationArea_YN | WSP_Comment_2020 | Canopy_Width | TempTally | TPO_YN |
|--------|------|----------------|--------|-------------|-------------|-------|------|-------|------|-----|-----|-------------|-------------------------|----------------------|--|----------------------------------|----------|--|-----|-------------|--------|-------|---------|------|----------------|----------------|---------------------|------------------|--------------|-----------|--------|
| T129 | T | Horse Chestnut | 12 | 450 | 1 | 7 | 6.5 | 6.5 | 6.5 | 3 | 3 | Mature | Good | Good | None | 20+ | B | Hidden behind shrubs | 5.4 | 1 | 0 | Point | 0 | 0 | 0 | Surveyed | No | 0 | 6.625 | 4 | N |
| T130 | T | Beech | 16 | 500 | 1 | 7 | 7 | 6.5 | 6.5 | 6.5 | 6.5 | Mature | Good | Good | None | 20+ | B | - | 6 | 1 | 0 | Point | 0 | 0 | 0 | Surveyed | No | 0 | 6.75 | 4 | N |
| T131 | T | Ash | 12 | 325 | 1 | 3 | 3 | 3 | 3 | 4.5 | 5 | Mature | Fair | Fair | None | 20+ | B | - | 3.9 | 1 | 0 | Point | 0 | 0 | 0 | Surveyed | No | 0 | 3 | 4 | N |
| T132 | T | Cherry | 6 | 300 | 1 | 2 | 3 | 4 | 4 | 3 | 2 | Dead | Poor | Poor | Remove | <10 | U | Small dead tree | 3.6 | 0 | 0 | Point | 0 | 0 | 0 | Surveyed | No | 0 | 3.25 | 4 | N |
| T133 | T | False Cypress | 7 | 200 | 2 | 2 | 2 | 2 | 2 | 0.5 | 0.5 | Semi-Mature | Good | Good | None | 20+ | C | - | 2.4 | 1 | 0 | Point | 0 | 0 | 0 | Surveyed | No | 0 | 2 | 4 | N |
| T134 | T | Scots Pine | 12 | 350 | 1 | 1.5 | 5.5 | 2 | 2 | 6.5 | 7 | Over-Mature | Poor | Poor | None | <10 | U | Off site tree, inspection restricted by hedge in front | 4.2 | U | 0 | Point | 0 | 0 | 0 | Surveyed | No | 0 | 2.75 | 4 | N |
| T135 | T | Sycamore | 10 | 475 | 1 | 4.5 | 4.5 | 4.5 | 4.5 | 3 | 3 | Mature | Fair | Good | None | 10+ | C | Topped | 5.7 | 1 | 0 | Point | 0 | 0 | 0 | Surveyed | No | 0 | 4.5 | 4 | N |
| T136 | T | Sycamore | 11 | 375 | 1 | 4.5 | 4.5 | 3.5 | 4 | 8 | 0 | Semi-Mature | Fair | Fair | None | 10+ | C | Small elm adjacent not recorded | 4.5 | 1 | 0 | Point | 0 | 0 | 0 | Surveyed | No | 0 | 4.125 | 4 | N |
| T137 | T | Horse Chestnut | 14 | 775 | 2 | 9.5 | 9 | 8.5 | 8.5 | 5 | 2.5 | Mature | Good | Fair | None | 20+ | B | - | 9.3 | 1 | 0 | Point | 0 | 0 | 0 | Surveyed | No | 0 | 8.875 | 4 | N |
| T138 | T | Sycamore | 13 | 425 | 3 | 8 | 8.5 | 7.5 | 8 | 3.5 | 0 | Over-Mature | Good | Good | None | 20+ | B | Ivy | 5.1 | 1 | 0 | Point | 0 | 0 | 0 | Surveyed | No | 0 | 8 | 4 | N |
| T139 | T | Sycamore | 9 | 300 | 1 | 6 | 6 | 5 | 5.5 | 2.5 | 0 | Mature | Good | Good | None | 20+ | C | - | 3.6 | 1 | 0 | Point | Havant | 1274 | - | Surveyed | No | 0 | 5.625 | 4 | Y |
| T140 | T | False Cypress | 9 | 200 | 1 | 3.5 | 3.5 | 3.5 | 3.5 | 0 | 0 | Mature | Good | Good | None | 20+ | C | - | 2.4 | 1 | 0 | Point | 0 | 0 | 0 | Surveyed | No | 0 | 3.5 | 4 | N |

| New_ID | Type | Species | Height | Diameter_mm | No_of_Stems | North | East | South | West | LCH | LBH | Age | Physiological_Condition | Structural_Condition | Preliminary_Management_Recommendations | Estimated_Remaining_Contribution | Category | Notes | RPA | SubCategory | Blanks | FType | Borough | TPO | First_Schedule | Source_Comment | ConservationArea_YN | WSP_Comment_2020 | Canopy_Width | TempTally | TPO_YN |
|--------|------|----------------|--------|-------------|-------------|-------|------|-------|------|-----|-----|-------------|-------------------------|----------------------|--|----------------------------------|----------|----------------------------|-----|-------------|--------|-------|---------|------|----------------|----------------|---------------------|------------------|--------------|-----------|--------|
| T141 | T | Horse Chestnut | 13 | 475 | 1 | 4.5 | 2.5 | 3 | 6 | 0 | 4 | Mature | Fair | Fair | None | 10+ | C | Ivy covered into crown | 5.7 | 1 | 0 | Point | 0 | 0 | 0 | Surveyed | No | 0 | 4 | 4 | N |
| T142 | T | Sycamore | 12 | 400 | 1 | 6 | 3.5 | 3.5 | 8 | 3.5 | 5 | Mature | Fair | Fair | None | 10+ | C | Unbalanced crown | 4.8 | 1 | 0 | Point | Havant | 1274 | - | Surveyed | No | 0 | 5.25 | 4 | Y |
| T143 | T | Oak | 10 | 425 | 1 | 9 | 9.5 | 8.5 | 8 | 2.5 | 5.5 | Mature | Good | Good | None | 40+ | B | - | 5.1 | 1 | 0 | Point | 0 | 0 | 0 | Surveyed | No | 0 | 8.75 | 4 | N |
| T144 | T | False Cypress | 10 | 275 | 1 | 4 | 4 | 4 | 4 | 0.5 | 0.5 | Mature | Good | Good | None | 20+ | C | - | 3.3 | 1 | 0 | Point | 0 | 0 | 0 | Surveyed | No | 0 | 4 | 4 | N |
| T145 | T | Eucalyptus | 16 | 425 | 1 | 9 | 8.5 | 8 | 8.5 | 0 | 0.5 | Mature | Good | Good | None | 20+ | B | Mostly hidden behind hedge | 5.1 | 1 | 0 | Point | 0 | 0 | 0 | Surveyed | No | 0 | 8.5 | 4 | N |
| T146 | T | Ash | 11 | 400 | 1 | 4.5 | 5 | 5 | 5 | 2.5 | 2.5 | Semi-Mature | Good | Good | None | 20+ | B | - | 4.8 | 1 | 0 | Point | 0 | 0 | 0 | Surveyed | No | 0 | 4.875 | 4 | N |
| T148 | T | Yew | 11 | 400 | 1 | 6.5 | 7 | 6 | 6 | 2.5 | 2.5 | Mature | Good | Good | None | 40+ | B | Church yard yew | 4.8 | 1 | 0 | Point | 0 | 0 | 0 | Surveyed | Yes | 0 | 6.375 | 4 | N |
| T149 | T | Lime | 5 | 75 | 1 | 2.5 | 2.5 | 2.5 | 2.5 | 2 | 2 | Young | Good | Good | None | 40+ | C | - | 0.9 | 1 | 0 | Point | 0 | 0 | 0 | Surveyed | No | 0 | 2.5 | 4 | N |
| T150 | T | Yew | 10 | 325 | 4 | 7.5 | 6 | 6.5 | 6 | 2.5 | 0 | Mature | Good | Good | None | 40+ | B | Church yard yew | 3.9 | 2 | 0 | Point | 0 | 0 | 0 | Surveyed | Yes | 0 | 6.5 | 4 | N |
| T151 | T | Lime | 5 | 75 | 1 | 2.5 | 2.5 | 2.5 | 2.5 | 2 | 2 | Young | Good | Good | None | 40+ | C | - | 0.9 | 1 | 0 | Point | 0 | 0 | 0 | Surveyed | No | 0 | 2.5 | 4 | N |
| T152 | T | Ash | 8 | 225 | 1 | 4 | 4 | 4 | 4 | 3.5 | 3.5 | Semi-Mature | Fair | Fair | None | 10+ | C | - | 2.7 | 1 | 0 | Point | 0 | 0 | 0 | Surveyed | Yes | 0 | 4 | 4 | N |
| T154 | T | Lime | 17 | 700 | 1 | 6 | 6.5 | 6 | 6 | 6 | 0 | Mature | Good | Good | None | 20+ | B | Ivy on stem | 8.4 | 1 | 0 | Point | Havant | 1619 | - | Surveyed | No | 0 | 6.125 | 4 | Y |
| T155 | T | Lime | 21 | 625 | 1 | 5.5 | 5.5 | 5 | 5 | 5 | 5.5 | Mature | Good | Good | None | 20+ | B | Base of trunk hidden by | 7.5 | 1 | 0 | Point | 0 | 0 | 0 | Surveyed | No | 0 | 5.25 | 4 | N |

| New_ID | Type | Species | Height | Diameter_mm | No_of_Stems | North | East | South | West | LCH | LBH | Age | Physiological_Condition | Structural_Condition | Preliminary_Management_Recommendations | Estimated_Remaining_Contribution | Category | Notes | RPA | SubCategory | Blanks | FType | Borough | TPO | First_Schedule | Source_Comment | ConservationArea_YN | WSP_Comment_2020 | Canopy_Width | TempTally | TPO_YN |
|--------|------|----------------|--------|-------------|-------------|-------|------|-------|------|-----|-----|-------------|-------------------------|----------------------|--|----------------------------------|----------|-----------------------------|------|-------------|--------|-------|---------|------|----------------|----------------|---------------------|------------------|--------------|-----------|--------|
| | | | | | | | | | | | | | | | | | | dense epicormics and hedge | | | | | | | | | | | | | |
| T156 | T | Atlantic Cedar | 16 | 400 | 1 | 6 | 6 | 6 | 5.5 | 4 | 0 | Mature | Good | Good | None | 20+ | B | - | 4.8 | 1 | 0 | Point | 0 | 0 | 0 | Surveyed | No | 0 | 5.875 | 4 | N |
| T157 | T | Atlantic Cedar | 17 | 925 | 1 | 6 | 6.5 | 7 | 6 | 4.5 | 0 | Mature | Good | Good | None | 20+ | B | Appears to have been topped | 11.1 | 1 | 0 | Point | 0 | 0 | 0 | Surveyed | No | 0 | 6.375 | 4 | N |
| T158 | T | Beech | 10 | 350 | 1 | 5 | 5 | 4.5 | 5 | 5 | 5 | Semi-Mature | Good | Good | None | 20+ | C | - | 4.2 | 1 | 0 | Point | 0 | 0 | 0 | Surveyed | No | 0 | 4.875 | 4 | N |
| T159 | T | Lime | 10 | 575 | 1 | 5 | 5 | 5 | 5 | 2 | 0 | Mature | Good | Good | None | 20+ | B | - | 6.9 | 1 | 0 | Point | 0 | 0 | 0 | Surveyed | No | 0 | 5 | 4 | N |
| T160 | T | Oak | 16 | 575 | 1 | 7 | 6.5 | 8 | 6.5 | 3 | 5 | Mature | Good | Good | None | 40+ | B | - | 6.9 | 1 | 0 | Point | Havant | 1899 | - | Surveyed | No | 0 | 7 | 4 | Y |
| T161 | T | Copper Beech | 12 | 775 | 1 | 6 | 6 | 6 | 5.5 | 3 | 0 | Mature | Good | Good | None | 20+ | B | - | 9.3 | 1 | 0 | Point | Havant | 2007 | - | Surveyed | No | 0 | 5.875 | 4 | Y |
| T162 | T | Corsican Pine | 12 | 300 | 1 | 4.5 | 4.5 | 4.5 | 4.5 | 4.5 | 5 | Semi-Mature | Good | Good | None | 40+ | B | - | 3.6 | 1 | 0 | Point | 0 | 0 | 0 | Surveyed | No | 0 | 4.5 | 4 | N |
| T163 | T | Corsican Pine | 16 | 400 | 1 | 4.5 | 4.5 | 4.5 | 4.5 | 3.5 | 4 | Mature | Good | Good | None | 20+ | B | - | 4.8 | 1 | 0 | Point | 0 | 0 | 0 | Surveyed | No | 0 | 4.5 | 4 | N |
| T164 | T | Oak | 16 | 850 | 2 | 7 | 8.5 | 8.5 | 7 | 4.5 | 5.5 | Mature | Good | Good | None | 40+ | B | - | 10.2 | 1 | 0 | Point | 0 | 0 | 0 | Surveyed | No | 0 | 7.75 | 4 | N |
| T165 | T | Oak | 16 | 700 | 1 | 9 | 9 | 9 | 9 | 3.5 | 6 | Mature | Good | Good | None | 40+ | B | - | 8.4 | 1 | 0 | Point | 0 | 0 | 0 | Surveyed | No | 0 | 9 | 4 | N |
| T166 | T | Cherry | 1 | 200 | 1 | 2.5 | 2.5 | 2.5 | 3 | 0 | 0 | Semi-Mature | Good | Good | None | 20+ | C | - | 2.4 | 1 | 0 | Point | 0 | 0 | 0 | Surveyed | No | 0 | 2.625 | 4 | N |

| New_ID | Type | Species | Height | Diameter_mm | No_of_Stems | North | East | South | West | LCH | LBH | Age | Physiological_Condition | Structural_Condition | Preliminary_Management_Recommendations | Estimated_Remaining_Contribution | Category | Notes | RPA | SubCategory | Blanks | FType | Borough | TPO | First_Schedule | Source_Comment | ConservationArea_YN | WSP_Comment_2020 | Canopy_Width | TempTally | TPO_YN |
|--------|------|----------------|--------|-------------|-------------|-------|------|-------|------|-----|-----|-------------|-------------------------|----------------------|--|----------------------------------|----------|---|-----|-------------|--------|-------|---------|------|----------------|----------------|---------------------|------------------|--------------|-----------|--------|
| T167 | T | Cherry | 5.5 | 400 | 1 | 5.5 | 5 | 5 | 5 | 1 | 2 | Mature | Good | Good | None | 20+ | C | - | 4.8 | 1 | 0 | Point | 0 | 0 | 0 | Surveyed | No | 0 | 5.125 | 4 | N |
| T168 | T | Corsican Pine | 8 | 625 | 1 | 5.5 | 5 | 4.5 | 5 | 0 | 0 | Mature | Fair | Fair | None | 10+ | C | Partially hidden behind fence | 7.5 | 1 | 0 | Point | Havant | 1002 | - | Surveyed | No | 0 | 5 | 4 | Y |
| T169 | T | Scots Pine | 14 | 700 | 1 | 9.5 | 0.5 | 8.5 | 0.5 | 6 | 7 | Mature | Fair | Poor | None | 10+ | C | Weak branch junction, branch over private drive | 8.4 | 1 | 0 | Point | Havant | 1002 | - | Surveyed | No | 0 | 4.75 | 4 | Y |
| T170 | T | Horse Chestnut | 11 | 450 | 1 | 4.5 | 6 | 7 | 8.5 | 3 | 3 | Mature | Good | Fair | None | 20+ | B | Restricted check, only lower crown and above visible | 5.4 | 1 | 0 | Point | 0 | 0 | 0 | Surveyed | No | 0 | 6.5 | 4 | N |
| T171 | T | Corsican Pine | 16 | 600 | 1 | 9.5 | 8 | 9 | 6.5 | 5.5 | 5.5 | Mature | Good | Good | None | 20+ | B | Restricted check, only lower crown and above visible | 7.2 | 1 | 0 | Point | Havant | 1002 | - | Surveyed | No | 0 | 8.25 | 4 | Y |
| T172 | T | Mixed | 9 | 400 | 2 | 3 | 3 | 3 | 3 | 3 | 3 | Mature | Fair | Fair | None | 10+ | C | False cypress and small horse chestnut only partially visible. appear to be low quality | 4.8 | 1 | 0 | Point | Havant | 1002 | - | Surveyed | No | 0 | 3 | 4 | Y |
| T173 | T | Sycamore | 12 | 300 | 1 | 4 | 4 | 4.5 | 4 | 5.5 | 6 | Semi-Mature | Fair | Fair | None | 10+ | C | - | 3.6 | 1 | 0 | Point | 0 | 0 | 0 | Surveyed | No | 0 | 4.125 | 4 | N |
| T174 | T | False Cypress | 8 | 200 | 1 | 3 | 3 | 3 | 3 | 0 | 0 | Semi-Mature | Good | Good | None | 20+ | C | - | 2.4 | 1 | 0 | Point | 0 | 0 | 0 | Surveyed | No | 0 | 3 | 4 | N |

| New_ID | Type | Species | Height | Diameter_mm | No_of_Stems | North | East | South | West | LCH | LBH | Age | Physiological_Condition | Structural_Condition | Preliminary_Management_Recommendations | Estimated_Remaining_Contribution | Category | Notes | RPA | SubCategory | Blanks | FType | Borough | TPO | First_Schedule | Source_Comment | ConservationArea_YN | WSP_Comment_2020 | Canopy_Width | TempTally | TPO_YN |
|--------|------|-----------------|--------|-------------|-------------|-------|------|-------|------|-----|-----|-------------|-------------------------|----------------------|--|----------------------------------|----------|--|------|-------------|--------|-------|---------|-----|----------------|----------------|---------------------|------------------|--------------|-----------|--------|
| T175 | T | Oak | 9 | 450 | 1 | 5.5 | 5 | 5.5 | 5 | 3 | 0 | Mature | Fair | Go od | None | 20+ | C | Base of tree hidden by shrubbery | 5.4 | 1 | 0 | Point | 0 | 0 | 0 | Surveyed | No | 0 | 5.25 | 4 | N |
| T176 | T | Cherry | 9 | 225 | 1 | 3 | 3 | 3 | 3 | 2 | 1.5 | Young | Go od | Go od | None | 20+ | C | - | 2.7 | 1 | 0 | Point | 0 | 0 | 0 | Surveyed | No | 0 | 3 | 4 | N |
| T177 | T | Cherry | 6.5 | 325 | 1 | 6.5 | 6.5 | 6.5 | 6 | 1.5 | 0.5 | Mature | Fair | Fair | None | 10+ | C | - | 3.9 | 1 | 0 | Point | 0 | 0 | 0 | Surveyed | No | 0 | 6.375 | 4 | N |
| T178 | T | Birch | 15 | 425 | 1 | 8.5 | 8 | 8.5 | 8.5 | 1.5 | 2.5 | Mature | Go od | Go od | None | 20+ | B | - | 5.1 | 1 | 0 | Point | 0 | 0 | 0 | Surveyed | No | 0 | 8.375 | 4 | N |
| T179 | T | Ash | 11 | 275 | 7 | 7 | 5.5 | 6.5 | 6 | 0 | 0 | Semi-Mature | Go od | Fair | None | <10 | C | In boundary line, currently delineated by a chain link fence | 3.3 | 1 | 0 | Point | 0 | 0 | 0 | Surveyed | No | 0 | 6.25 | 4 | N |
| T180 | T | Birch | 12 | 300 | 1 | 7 | 6.5 | 7 | 5 | 1.5 | 2 | Semi-Mature | Go od | Go od | None | 20+ | C | - | 3.6 | 1 | 0 | Point | 0 | 0 | 0 | Surveyed | No | 0 | 6.375 | 4 | N |
| T181 | T | Cherry | 6.5 | 225 | 1 | 3.5 | 3.5 | 3.5 | 3 | 2.5 | 3 | Mature | Go od | Go od | None | 20+ | C | - | 2.7 | 2 | 0 | Point | 0 | 0 | 0 | Surveyed | No | 0 | 3.375 | 4 | N |
| T182 | T | Ash | 8.5 | 150 | 4 | 4 | 4 | 4.5 | 3.5 | 2.5 | 3 | Young | Go od | Fair | None | 10+ | C | - | 1.8 | 1 | 0 | Point | 0 | 0 | 0 | Surveyed | No | 0 | 4 | 4 | N |
| T183 | T | Field Maple | 7 | 325 | 2 | 6.5 | 6.5 | 6 | 7 | 1.5 | 2 | Mature | Fair | Fair | None | 10+ | C | - | 3.9 | 1 | 0 | Point | 0 | 0 | 0 | Surveyed | No | 0 | 6.5 | 4 | N |
| T187 | T | Leyland cypress | 13 | 300 | 1 | 3 | 4.5 | 7 | 4 | 0 | 0 | Mature | Fair | Fair | None | 10+ | C | - | 3.6 | 1 | 0 | Point | 0 | 0 | 0 | Surveyed | No | 0 | 4.625 | 4 | N |
| T188 | T | Weeping Willow | 18 | 425 | 1 | 9.5 | 9 | 9.5 | 9 | 1.5 | 0 | Mature | Go od | Go od | None | 20+ | B | - | 5.1 | 2 | 0 | Point | 0 | 0 | 0 | Surveyed | No | 0 | 9.25 | 4 | N |
| T189 | T | Oak | 20 | 925 | 1 | 11 | 9.5 | 8.5 | 8.5 | 5.5 | 6.5 | Mature | Go od | Go od | None | 40+ | A | Dense undergrowth | 11.1 | 1 | 0 | Point | 0 | 0 | 0 | Surveyed | No | 0 | 9.375 | 4 | N |

| New_ID | Type | Species | Height | Diameter_mm | No_of_Stems | North | East | South | West | LCH | LBH | Age | Physiological_Condition | Structural_Condition | Preliminary_Management_Recommendations | Estimated_Remaining_Contribution | Category | Notes | RPA | SubCategory | Blanks | FType | Borough | TPO | First_Schedule | Source_Comment | ConservationArea_YN | WSP_Comment_2020 | Canopy_Width | TempTally | TPO_YN |
|--------|------|-----------------|--------|-------------|-------------|-------|------|-------|------|-----|-----|--------|-------------------------|----------------------|--|----------------------------------|----------|------------------------|------|-------------|--------|-------|------------|----------|----------------|--------------------------|---------------------|------------------|--------------|-----------|--------|
| | | | | | | | | | | | | | | | | | | and ivy hampered check | | | | | | | | | | | | | |
| T190 | T | Weeping Willow | 20 | 900 | 1 | 12 | 12 | 12 | 12 | 2.5 | 6 | Mature | Good | Good | None | 20+ | A | Fine specimen | 10.8 | 1 | 0 | Point | 0 | 0 | 0 | Surveyed | No | 0 | 12 | 4 | N |
| T191 | T | Maple | 7 | 150 | 3 | 3.5 | 4 | 3 | 3.5 | 2 | 0.5 | Young | Good | Fair | None | 10+ | C | - | 1.8 | 1 | 0 | Point | 0 | 0 | 0 | Surveyed | No | 0 | 3.5 | 4 | N |
| T192 | T | Leyland cypress | 10 | 300 | 1 | 3 | 3 | 3 | 3 | 3 | 0.5 | Mature | Good | Good | None | 10+ | C | - | 3.6 | 1 | 0 | Point | 0 | 0 | 0 | Surveyed | No | 0 | 3 | 4 | N |
| T2001 | 0 | Oak | 0 | 0 | 0 | 4 | 4 | 4 | 4 | 0 | 0 | 0 | 0 | 0 | 0 | 0 | TP O | Not on survey | 0 | 0 | 0 | 0 | Winch | 1239T1 | 0 | Additional from TPO data | No | 0 | 4 | 4 | Y |
| T2002 | 0 | Oak | 0 | 0 | 0 | 6 | 6 | 6 | 6 | 0 | 0 | 0 | 0 | 0 | 0 | 0 | TP O | Not on survey | 0 | 0 | 0 | 0 | Winch | 1239T2 | 0 | Additional from TPO data | No | 0 | 6 | 4 | Y |
| T2004 | 0 | | 0 | 0 | 0 | 4 | 4 | 4 | 4 | 0 | 0 | 0 | 0 | 0 | 0 | 0 | TP O | Not on survey | 0 | 0 | 0 | 0 | Havant | 1274 | 0 | Additional from TPO data | No | 0 | 4 | 4 | Y |
| T2006 | 0 | | 0 | 0 | 0 | 0 | 0 | 0 | 0 | 0 | 0 | 0 | 0 | 0 | 0 | 0 | TP O | Not on survey | 0 | 0 | 0 | 0 | Havant | 1560 | 0 | Additional from TPO data | No | 0 | 0 | 0 | Y |
| T2007 | 0 | | 0 | 0 | 0 | 0 | 0 | 0 | 0 | 0 | 0 | 0 | 0 | 0 | 0 | 0 | TP O | Not on survey | 0 | 0 | 0 | 0 | Havant | 1754 | 0 | Additional from TPO data | No | 0 | 0 | 0 | Y |
| T2008 | 0 | Crab Apple | 0 | 0 | 0 | 0 | 0 | 0 | 0 | 0 | 0 | 0 | 0 | 0 | 0 | 0 | TP O | Not on survey | 0 | 0 | 0 | 0 | Portsmouth | 194/1997 | 0 | Additional from TPO data | No | 0 | 0 | 0 | Y |

| New_ID | Type | Species | Height | Diameter_mm | No_of_Stems | North | East | South | West | LCH | LBH | Age | Physiological_Condition | Structural_Condition | Preliminary_Management_Recommendations | Estimated_Remaining_Contribution | Category | Notes | RPA | SubCategory | Blanks | FType | Borough | TPO | First_Schedule | Source_Comment | ConservationArea_YN | WSP_Comment_2020 | Canopy_Width | TempTally | TPO_YN |
|--------|------|----------------|--------|-------------|-------------|-------|------|-------|------|-----|-----|-------------|-------------------------|----------------------|--|----------------------------------|----------|-----------------------|-----|-------------|--------|-------|------------|----------|----------------|--------------------------|---------------------|------------------|--------------|-----------|--------|
| T2009 | 0 | Beech | 0 | 0 | 0 | 0 | 0 | 0 | 0 | 0 | 0 | 0 | 0 | 0 | 0 | 0 | TP O | Not on survey | 0 | 0 | 0 | 0 | Portsmouth | 195/1997 | 0 | Additional from TPO data | No | 0 | 0 | 0 | Y |
| T2010 | 0 | maple | 0 | 0 | 0 | 3 | 3 | 3 | 3 | 0 | 0 | 0 | 0 | 0 | 0 | 0 | TP O | not on survey | 0 | 0 | 0 | 0 | Portsmouth | 195/1997 | 0 | Additional from TPO data | No | 0 | 3 | 4 | Y |
| T2011 | 0 | Yew | 0 | 0 | 0 | 2 | 2 | 2 | 2 | 0 | 0 | 0 | 0 | 0 | 0 | 0 | TP O | Not on survey | 0 | 0 | 0 | 0 | Portsmouth | 195/1997 | 0 | Additional from TPO data | No | 0 | 2 | 4 | Y |
| T2012 | 0 | Horse chestnut | 0 | 0 | 0 | 3 | 3 | 3 | 3 | 0 | 0 | 0 | 0 | 0 | 0 | 0 | TP O | Not on survey | 0 | 0 | 0 | 0 | Portsmouth | 195/1997 | 0 | Additional from TPO data | No | 0 | 3 | 4 | Y |
| T2016 | 0 | Corsican Pine | 0 | 0 | 0 | 0 | 0 | 0 | 0 | 0 | 0 | 0 | 0 | 0 | 0 | 0 | TP O | Not on survey | 0 | 0 | 0 | 0 | Portsmouth | 43/1977 | 0 | Additional from TPO data | No | 0 | 0 | 0 | Y |
| T2017 | 0 | Corsican Pine | 0 | 0 | 0 | 0 | 0 | 0 | 0 | 0 | 0 | 0 | 0 | 0 | 0 | 0 | TP O | not on survey | 0 | 0 | 0 | 0 | Portsmouth | 43/1977 | 0 | Additional from TPO data | No | 0 | 0 | 0 | Y |
| T2018 | 0 | Corsican Pine | 0 | 0 | 0 | 0 | 0 | 0 | 0 | 0 | 0 | 0 | 0 | 0 | 0 | 0 | TP O | Not on survey | 0 | 0 | 0 | 0 | Portsmouth | 43/1977 | 0 | Additional from TPO data | No | 0 | 0 | 0 | Y |
| T204 | T | Lawson Cypress | 9 | 100 | 1 | 3 | 3.5 | 3 | 3 | 0.5 | 0.5 | Semi-Mature | Go od | Go od | None | 10+ | C | End tree in short row | 1.2 | 1 | 0 | Point | 0 | 0 | 0 | Surveyed | No | 0 | 3.125 | 4 | N |

| New_ID | Type | Species | Height | Diameter_mm | No_of_Stems | North | East | South | West | LCH | LBH | Age | Physiological_Condition | Structural_Condition | Preliminary_Management_Recommendations | Estimated_Remaining_Contribution | Category | Notes | RPA | SubCategory | Blanks | FType | Borough | TPO | First_Schedule | Source_Comment | ConservationArea_YN | WSP_Comment_2020 | Canopy_Width | TempTally | TPO_YN |
|--------|------|------------|--------|-------------|-------------|-------|------|-------|------|-----|-----|-------------|-------------------------|----------------------|---|----------------------------------|----------|---------------------------------------|-----|-------------|--------|-------|---------|-----|----------------|----------------|---------------------|------------------|--------------|-----------|--------|
| T205 | T | Tulip tree | 7.5 | 225 | 1 | 3 | 3 | 3 | 2 | 2 | 2 | Young | Go od | Go od | None | 20+ | C | - | 2.7 | 1 | 0 | Point | 0 | 0 | 0 | Surveyed | No | 0 | 2.75 | 4 | N |
| T2050 | T | Sycamore | 10 | 450 | 1 | 5 | 0 | 0 | 0 | 2 | 3 | Mature | Go od | Go od | None | 20+ | B | No obvious sign of significant defect | 5.4 | 0 | 0 | Point | 0 | 0 | 0 | Surveyed | No | 0 | 0 | 1 | N |
| T2055 | T | Sycamore | 10 | 475 | 1 | 5 | 0 | 0 | 0 | 2 | 3 | Mature | Fair | Go od | Investigate fungi at base as part of tree hazard assessment | <10 | C | Possible Colybia fusipes at base | 5.7 | 0 | 0 | Point | 0 | 0 | 0 | Surveyed | No | 0 | 0 | 1 | N |
| T2056 | T | Lime | 8 | 325 | 1 | 4 | 0 | 0 | 0 | 2 | 2 | Young | Go od | Fair | 0 | 20+ | C | Large stem defect on path side | 3.9 | 0 | 0 | Point | 0 | 0 | 0 | Surveyed | No | 0 | 0 | 1 | N |
| T2057 | T | Sycamore | 10 | 425 | 1 | 5 | 0 | 0 | 0 | 3 | 3 | Mature | Go od | Go od | None | 40+ | B | No obvious sign of significant defect | 5.1 | 0 | 0 | Point | 0 | 0 | 0 | Surveyed | No | 0 | 0 | 1 | N |
| T2058 | T | Sycamore | 14 | 550 | 1 | 5 | 0 | 0 | 0 | 4 | 3 | Mature | Go od | Go od | None | 40+ | B | No obvious sign of significant defect | 6.6 | 0 | 0 | Point | 0 | 0 | 0 | Surveyed | No | 0 | 0 | 1 | N |
| T2059 | T | Sycamore | 10 | 450 | 1 | 5 | 0 | 0 | 0 | 3 | 3 | Mature | Go od | Go od | None | 40+ | B | No obvious sign of significant defect | 5.4 | 0 | 0 | Point | 0 | 0 | 0 | Surveyed | No | 0 | 0 | 1 | N |
| T208 | T | Cypress | 8.5 | 125 | 1 | 3 | 3 | 2.5 | 3 | 1 | 1 | Semi-Mature | Go od | Go od | None | 20+ | C | - | 1.5 | 1 | 0 | Point | 0 | 0 | 0 | Surveyed | No | 0 | 2.875 | 4 | N |

| New_ID | Type | Species | Height | Diameter_mm | No_of_Stems | North | East | South | West | LCH | LBH | Age | Physiological_Condition | Structural_Condition | Preliminary_Management_Recommendations | Estimated_Remaining_Contribution | Category | Notes | RPA | SubCategory | Blanks | FType | Borough | TPO | First_Schedule | Source_Comment | ConservationArea_YN | WSP_Comment_2020 | Canopy_Width | TempTally | TPO_YN |
|--------|------|----------------|--------|-------------|-------------|-------|------|-------|------|-----|-----|-------------|-------------------------|----------------------|--|----------------------------------|----------|--|-----|-------------|--------|-------|---------|-----|----------------|----------------|---------------------|------------------|--------------|-----------|--------|
| T209 | T | Birch | 12 | 275 | 2 | 5 | 5 | 5 | 5 | 3 | 3.5 | Semi-Mature | Good | Good | None | 10+ | C | 2 trees close together | 3.3 | 1 | 0 | Point | 0 | 0 | 0 | Surveyed | No | 0 | 5 | 4 | N |
| T216 | T | Maple | 9 | 200 | 1 | 3.5 | 3.5 | 3 | 3 | 3 | 1.5 | Young | Fair | Fair | None | 10+ | C | - | 2.4 | 1 | 0 | Point | 0 | 0 | 0 | Surveyed | No | 0 | 3.25 | 4 | N |
| T218 | T | Lawson Cypress | 6.5 | 100 | 1 | 1.5 | 1.5 | 1.5 | 1.5 | 0.5 | 0.5 | Mature | Poor | Fair | None | <10 | C | Possible salt damage | 1.2 | 1 | 0 | Point | 0 | 0 | 0 | Surveyed | No | 0 | 1.5 | 4 | N |
| T243 | T | Hornbeam | 5 | 75 | 1 | 1 | 1 | 1 | 1 | 1.5 | 1.5 | Young | Good | Good | None | 20+ | C | Tree planted as part of landscape scheme | 0.9 | 0 | 0 | Point | 0 | 0 | 0 | Surveyed | No | 0 | 1 | 4 | N |
| T246 | T | Hornbeam | 5 | 75 | 1 | 1 | 1 | 1 | 1 | 1.5 | 1.5 | Young | Good | Good | None | 20+ | C | Tree planted as part of landscape scheme | 0.9 | 0 | 0 | Point | 0 | 0 | 0 | Surveyed | No | 0 | 1 | 4 | N |
| T247 | T | Hornbeam | 5 | 75 | 1 | 1 | 1 | 1 | 1 | 1.5 | 1.5 | Young | Good | Good | None | 20+ | C | Tree planted as part of landscape scheme | 0.9 | 0 | 0 | Point | 0 | 0 | 0 | Surveyed | No | 0 | 1 | 4 | N |
| T248 | T | Hornbeam | 5 | 75 | 1 | 1 | 1 | 1 | 1 | 1.5 | 1.5 | Young | Good | Good | None | 20+ | C | Tree planted as part of landscape scheme | 0.9 | 0 | 0 | Point | 0 | 0 | 0 | Surveyed | No | 0 | 1 | 4 | N |
| T250 | T | Hornbeam | 5 | 75 | 1 | 1 | 1 | 1 | 1 | 1.5 | 1.5 | Young | Good | Good | None | 20+ | C | Tree planted as part of landscape scheme | 0.9 | 0 | 0 | Point | 0 | 0 | 0 | Surveyed | No | 0 | 1 | 4 | N |
| T252 | T | Hornbeam | 5 | 75 | 1 | 1 | 1 | 1 | 1 | 1.5 | 1.5 | Young | Good | Good | None | 20+ | C | Tree planted as part of landscape scheme | 0.9 | 0 | 0 | Point | 0 | 0 | 0 | Surveyed | No | 0 | 1 | 4 | N |

| New_ID | Type | Species | Height | Diameter_mm | No_of_Stems | North | East | South | West | LCH | LBH | Age | Physiological_Condition | Structural_Condition | Preliminary_Management_Recommendations | Estimated_Remaining_Contribution | Category | Notes | RPA | SubCategory | Blanks | FType | Borough | TPO | First_Schedule | Source_Comment | ConservationArea_YN | WSP_Comment_2020 | Canopy_Width | TempTally | TPO_YN |
|--------|------|----------------|--------|-------------|-------------|-------|------|-------|------|-----|-----|-------------|-------------------------|----------------------|--|----------------------------------|----------|---|------|-------------|--------|-------|---------|-----|----------------|----------------|---------------------|------------------|--------------|-----------|--------|
| T260 | T | Cherry | 7 | 375 | 1 | 5.5 | 5.5 | 4.5 | 4.5 | 1 | 1.5 | Over-Mature | Fair | Fair | None | 10+ | C | - | 4.5 | 1 | 0 | Point | 0 | 0 | 0 | Surveyed | No | 0 | 5 | 4 | N |
| T265 | T | Apple | 4.5 | 175 | 1 | 3 | 3 | 3 | 3 | 0 | 0.5 | Young | Fair | Fair | None | 10+ | C | - | 2.1 | 1 | 0 | Point | 0 | 0 | 0 | Surveyed | No | 0 | 3 | 4 | N |
| T268 | T | Oak | 14 | 600 | 1 | 8.5 | 8.5 | 8.5 | 7.5 | 3.5 | 3.5 | Mature | Good | Good | None | 40+ | B | - | 7.2 | 1 | 0 | Point | 0 | 0 | 0 | Surveyed | No | 0 | 8.25 | 4 | N |
| T269 | T | Oak | 17 | 650 | 1 | 9.5 | 6 | 8.5 | 6 | 4 | 4 | Mature | Fair | Fair | None | 20+ | B | - | 7.8 | 1 | 0 | Point | 0 | 0 | 0 | Surveyed | No | 0 | 7.5 | 4 | N |
| T270 | T | Oak | 10 | 650 | 1 | 7 | 6 | 6 | 6.5 | 5 | 5 | Mature | Fair | Fair | None | 20+ | B | - | 7.8 | 1 | 0 | Point | 0 | 0 | 0 | Surveyed | No | 0 | 6.375 | 4 | N |
| T271 | T | Field Maple | 6.5 | 200 | 2 | 3.5 | 3 | 3 | 3 | 2 | 2 | Young | Good | Good | None | 20+ | C | Two young trees close together | 2.4 | 1 | 0 | Point | 0 | 0 | 0 | Surveyed | No | 0 | 3.125 | 4 | N |
| T274 | T | Oak | 12 | 600 | 1 | 7 | 6.5 | 6 | 7 | 2 | 2.5 | Mature | Good | Good | None | 40+ | B | Behind galvanised fence | 7.2 | 1 | 0 | Point | 0 | 0 | 0 | Surveyed | No | 0 | 6.625 | 4 | N |
| T275 | T | Oak | 12 | 975 | 1 | 7 | 7 | 7.5 | 7 | 3.5 | 5 | Mature | Fair | Fair | None | 20+ | B | Poor crown structure, yellowing crown, minor deadwood | 11.7 | 1 | 0 | Point | 0 | 0 | 0 | Surveyed | No | 0 | 7.125 | 4 | N |
| T276 | T | Atlantic Cedar | 14 | 600 | 1 | 6 | 6 | 6.5 | 6.5 | 2 | 0 | Mature | Good | Good | None | 40+ | B | - | 7.2 | 1 | 0 | Point | 0 | 0 | 0 | Surveyed | No | 0 | 6.25 | 4 | N |
| T277 | T | Oak | 9.5 | 550 | 1 | 0 | 5.5 | 6 | 6 | 2.5 | 2.5 | Mature | Fair | Fair | None | 20+ | B | Crown dieback, becoming stag headed | 6.6 | 1 | 0 | Point | 0 | 0 | 0 | Surveyed | No | 0 | 0 | 0 | N |
| T279 | T | Oak | 10 | 600 | 1 | 7.5 | 8.5 | 7.5 | 7 | 2.5 | 3.5 | Mature | Good | Good | None | 40+ | B | Stem ivy covered | 7.2 | 1 | 0 | Point | 0 | 0 | 0 | Surveyed | No | 0 | 7.625 | 4 | N |
| T284 | T | Oak | 14 | 500 | 1 | 7 | 7 | 7.5 | 7.5 | 2 | 2.5 | Mature | Good | Good | None | 40+ | B | - | 6 | 1 | 0 | Point | 0 | 0 | 0 | Surveyed | No | 0 | 7.25 | 4 | N |

| New_ID | Type | Species | Height | Diameter_mm | No_of_Stems | North | East | South | West | LCH | LBH | Age | Physiological_Condition | Structural_Condition | Preliminary_Management_Recommendations | Estimated_Remaining_Contribution | Category | Notes | RPA | SubCategory | Blanks | FType | Borough | TPO | First_Schedule | Source_Comment | ConservationArea_YN | WSP_Comment_2020 | Canopy_Width | TempTally | TPO_YN |
|--------|------|-------------|--------|-------------|-------------|-------|------|-------|------|-----|-----|-------------|-------------------------|----------------------|--|----------------------------------|----------|---|------|-------------|--------|-------|------------|--------|----------------|----------------|---------------------|------------------|--------------|-----------|--------|
| T285 | T | Oak | 8.5 | 300 | 1 | 5.5 | 5 | 6 | 5.5 | 3.5 | 0 | Semi-Mature | Fair | Fair | None | 20+ | C | - | 3.6 | 1 | 0 | Point | 0 | 0 | 0 | Surveyed | No | 0 | 5.5 | 4 | N |
| T286 | T | Oak | 8 | 250 | 1 | 8 | 4 | 4 | 4 | 3 | 0 | Young | Good | Good | None | 40+ | C | - | 3 | 1 | 0 | Point | 0 | 0 | 0 | Surveyed | No | 0 | 5 | 4 | N |
| T289 | T | Field Maple | 8 | 275 | 1 | 4.5 | 4.5 | 4.5 | 4.5 | 4.5 | 4.5 | Mature | Good | Good | None | 20+ | C | - | 3.3 | 1 | 0 | Point | 0 | 0 | 0 | Surveyed | No | 0 | 4.5 | 4 | N |
| T290 | T | Oak | 16 | 975 | 1 | 9 | 6 | 9 | 7.5 | 2.5 | 3.5 | Mature | Good | Good | None | 40+ | A | - | 11.7 | 1 | 0 | Point | 0 | 0 | 0 | Surveyed | No | 0 | 7.875 | 4 | N |
| T294 | T | Oak | 17 | 850 | 1 | 9.5 | 9 | 9.5 | 8.5 | 2.5 | 3 | Mature | Good | Good | None | 40+ | A | - | 10.2 | 1 | 0 | Point | 0 | 0 | 0 | Surveyed | No | 0 | 9.125 | 4 | N |
| T299 | T | Ash | 9 | 275 | 1 | 1 | 5.5 | 4.5 | 4.5 | 3.5 | 0 | Semi-Mature | Fair | Fair | None | 10+ | C | - | 3.3 | 1 | 0 | Point | 0 | 0 | 0 | Surveyed | No | 0 | 3.875 | 4 | N |
| T300 | T | Oak | 17 | 600 | 1 | 9.5 | 9.5 | 9.5 | 9.5 | 4.5 | 5 | Mature | Good | Good | None | 40+ | A | - | 7.2 | 1 | 0 | Point | Winchester | 1350G6 | - | Surveyed | No | 0 | 9.5 | 4 | Y |
| T302 | T | Oak | 19 | 700 | 1 | 4 | 8.5 | 7.5 | 7 | 1 | 4.5 | Mature | Good | Fair | None | 40+ | B | - | 8.4 | 1 | 0 | Point | Winchester | 1350G1 | - | Surveyed | No | 0 | 6.75 | 4 | Y |
| T303 | T | Oak | 19 | 975 | 1 | 9.5 | 8.5 | 9 | 8 | 3.5 | 4 | Over-Mature | Fair | Fair | None | 20+ | B | Aproximately 15 per cent upper southern crown defoliated. one discrete section currently affected | 11.7 | 1 | 0 | Point | 0 | 0 | 0 | Surveyed | No | 0 | 8.75 | 4 | N |
| T306 | T | Oak | 20 | 975 | 1 | 9.5 | 8 | 9.5 | 8.5 | 5.5 | 5.5 | Mature | Good | Fair | None | 20+ | B | Has recently shed a large branch | 11.7 | 1 | 0 | Point | Winchester | 1350G1 | - | Surveyed | No | 0 | 8.875 | 4 | Y |

| New_ID | Type | Species | Height | Diameter_mm | No_of_Stems | North | East | South | West | LCH | LBH | Age | Physiological_Condition | Structural_Condition | Preliminary_Management_Recommendations | Estimated_Remaining_Contribution | Category | Notes | RPA | SubCategory | Blanks | FType | Borough | TPO | First_Schedule | Source_Comment | ConservationArea_YN | WSP_Comment_2020 | Canopy_Width | TempTally | TPO_YN |
|--------|------|------------|--------|-------------|-------------|-------|------|-------|------|-----|-----|--------|-------------------------|----------------------|--|----------------------------------|----------|--|------|-------------|--------|-------|---------|-----|----------------|----------------|---------------------|------------------|--------------|-----------|--------|
| T307 | T | Oak | 20 | 1025 | 1 | 8 | 7.5 | 6 | 7.5 | 2.5 | 6 | Mature | Go od | Go od | None | 40+ | A | Good quality, notable tree | 12.3 | 1 | 0 | Point | 0 | 0 | 0 | Surveyed | No | 0 | 7.25 | 4 | N |
| T312 | T | Oak | 18 | 700 | 1 | 7 | 7 | 7 | 8 | 3.5 | 5 | Mature | Go od | Go od | None | 40+ | B | - | 8.4 | 1 | 0 | Point | 0 | 0 | 0 | Surveyed | No | 0 | 7.25 | 4 | N |
| T313 | T | Oak | 19 | 700 | 1 | 8 | 7.5 | 8.5 | 7 | 2.5 | 3.5 | Mature | Go od | Go od | None | 40+ | B | Two trees close together | 8.4 | 1 | 0 | Point | 0 | 0 | 0 | Surveyed | No | 0 | 7.75 | 4 | N |
| T315 | T | Oak | 19 | 1125 | 1 | 12 | 11 | 12 | 11 | 4 | 4 | Mature | Go od | Go od | None | 40+ | A | - | 13.5 | 1 | 0 | Point | 0 | 0 | 0 | Surveyed | No | 0 | 11.5 | 4 | N |
| T316 | T | Oak | 12 | 600 | 1 | 7.5 | 7 | 8 | 6.5 | 7 | 4 | Mature | Fair | Fair | None | 20+ | B | Two trees close together | 7.2 | 1 | 0 | Point | 0 | 0 | 0 | Surveyed | No | 0 | 7.25 | 4 | N |
| T318 | T | Oak | 19 | 700 | 1 | 9 | 10 | 10 | 10 | 2.5 | 2.5 | Mature | Go od | Go od | None | 40+ | A | - | 8.4 | 1 | 0 | Point | 0 | 0 | 0 | Surveyed | No | 0 | 9.75 | 4 | N |
| T33 | T | Ash | 5 | 125 | 1 | 4 | 4 | 4 | 4 | 3 | 3 | Young | Go od | Fair | None | 20+ | C | - | 1.5 | 1 | 0 | Point | 0 | 0 | 0 | Surveyed | No | 0 | 4 | 4 | N |
| T332 | T | Oak | 21 | 925 | 2 | 13 | 14 | 13 | 12 | 4 | 5.5 | Mature | Go od | Go od | None | 40+ | A | 2 trees together | 11.1 | 1 | 0 | Point | 0 | 0 | 0 | Surveyed | No | 0 | 13 | 4 | N |
| T34 | T | White beam | 13 | 400 | 1 | 5.5 | 5.5 | 5 | 5 | 6 | 2.5 | Mature | Fair | Fair | None | 10+ | C | 2 trees same species and dimensions closest to construction recorded | 4.8 | 1 | 0 | Point | 0 | 0 | 0 | Surveyed | No | 0 | 5.25 | 4 | N |
| T342 | T | Oak | 16 | 550 | 1 | 8.5 | 7 | 7.5 | 6.5 | 5 | 2 | Mature | Fair | Go od | None | 20+ | B | - | 6.6 | 1 | 0 | Point | 0 | 0 | 0 | Surveyed | No | 0 | 7.375 | 4 | N |
| T35 | T | White beam | 12 | 400 | 1 | 7 | 7.5 | 6 | 6.5 | 4.5 | 3 | Mature | Go od | Go od | None | 10+ | C | - | 4.8 | 1 | 0 | Point | 0 | 0 | 0 | Surveyed | No | 0 | 6.75 | 4 | N |
| T359 | T | Oak | 21 | 1025 | 1 | 12 | 12 | 12 | 12 | 2.5 | 2.5 | Mature | Go od | Go od | None | 40+ | A | Superb tree | 12.3 | 1 | 0 | Point | 0 | 0 | 0 | Surveyed | No | 0 | 12 | 4 | N |

| New_ID | Type | Species | Height | Diameter_mm | No_of_Stems | North | East | South | West | LCH | LBH | Age | Physiological_Condition | Structural_Condition | Preliminary_Management_Recommendations | Estimated_Remaining_Contribution | Category | Notes | RPA | SubCategory | Blanks | FType | Borough | TPO | First_Schedule | Source_Comment | ConservationArea_YN | WSP_Comment_2020 | Canopy_Width | TempTally | TPO_YN |
|--------|------|-----------------|--------|-------------|-------------|-------|------|-------|------|-----|-----|-------------|-------------------------|----------------------|--|----------------------------------|----------|-------|------|-------------|--------|-------|------------|--------|----------------|----------------|---------------------|---|--------------|-----------|--------|
| T36 | T | Lombardy Poplar | 10 | 200 | 1 | 2.5 | 2.5 | 2.5 | 2.5 | 1.5 | 1.5 | Semi-Mature | Good | Good | None | 20+ | C | - | 2.4 | 1 | 0 | Point | 0 | 0 | 0 | Surveyed | No | 0 | 2.5 | 4 | N |
| T367 | T | Oak | 17 | 950 | 1 | 8 | 8 | 9 | 9 | 5 | 5 | Mature | Good | Good | None | 40+ | A | - | 11.4 | 1 | 0 | Point | 0 | 0 | 0 | Surveyed | No | 0 | 8.5 | 4 | N |
| T37 | T | Maple | 7.5 | 200 | 1 | 3 | 3 | 3 | 3 | 1.5 | 1.5 | Young | Good | Good | None | 10+ | C | - | 2.4 | 1 | 0 | Point | 0 | 0 | 0 | Surveyed | No | 0 | 3 | 4 | N |
| T370 | T | Oak | 20 | 900 | 1 | 8 | 9 | 8 | 8.5 | 5.5 | 5.5 | Mature | Good | Good | None | 40+ | A | - | 10.8 | 1 | 0 | Point | 0 | 0 | 0 | Surveyed | No | 0 | 8.375 | 4 | N |
| T377 | T | Oak | 20 | 950 | 1 | 12 | 11 | 12 | 11 | 2 | 0 | Mature | Good | Good | None | 40+ | A | - | 11.4 | 1 | 0 | Point | 0 | 0 | 0 | Surveyed | No | 0 | 11.5 | 4 | N |
| T379 | T | Oak | 14 | 550 | 1 | 8 | 8 | 8.5 | 7.5 | 8.5 | 8.5 | Mature | Good | Good | None | 40+ | B | - | 6.6 | 1 | 0 | Point | 0 | 0 | 0 | Surveyed | No | 0 | 8 | 4 | N |
| T38 | T | Rowan | 12 | 325 | 1 | 3 | 4.5 | 4.5 | 4.5 | 2.5 | 2.5 | Mature | Good | Fair | None | 10+ | C | - | 3.9 | 1 | 0 | Point | 0 | 0 | 0 | Surveyed | No | 0 | 4.125 | 4 | N |
| T385 | T | Oak | 20 | 950 | 1 | 12 | 12 | 12 | 12 | 1.5 | 1.5 | Mature | Good | Good | None | 40+ | A | - | 11.4 | 1 | 0 | Point | 0 | 0 | 0 | Surveyed | No | 0 | 12 | 4 | N |
| T39 | T | White beam | 9 | 225 | 1 | 5.5 | 5 | 5.5 | 5 | 4 | 2.5 | Semi-Mature | Good | Good | None | 10+ | C | - | 2.7 | 1 | 0 | Point | 0 | 0 | 0 | Surveyed | No | 0 | 5.25 | 4 | N |
| T393 | T | Oak | 18 | 700 | 1 | 10 | 10 | 9 | 9 | 1.5 | 0 | Mature | Good | Good | None | 40+ | A | - | 8.4 | 1 | 0 | Point | Winchester | 2246T1 | - | Surveyed | No | Reduced impact due to Red Line Boundary | 9.5 | 4 | Y |

| New_ID | Type | Species | Height | Diameter_mm | No_of_Stems | North | East | South | West | LCH | LBH | Age | Physiological_Condition | Structural_Condition | Preliminary_Management_Recommendations | Estimated_Remaining_Contribution | Category | Notes | RPA | SubCategory | Blanks | FType | Borough | TPO | First_Schedule | Source_Comment | ConservationArea_YN | WSP_Comment_2020 | Canopy_Width | TempTally | TPO_YN | | |
|--------|------|----------------|--------|-------------|-------------|-------|------|-------|------|-----|-----|-------------|-------------------------|----------------------|--|----------------------------------|----------|---------------------------------------|-----|-------------|--------|-------|---------|-----|----------------|----------------|---------------------|------------------|--------------|-----------|--------|--|--------|
| | | | | | | | | | | | | | | | | | | | | | | | | | | | | | | | | | change |
| T395 | T | Oak | 20 | 1000 | 1 | 12 | 12 | 12 | 12 | 2.5 | 1.5 | Mature | Good | Good | None | 40+ | A | - | 12 | 1 | 0 | Point | 0 | 0 | 0 | Surveyed | No | 0 | 12 | 4 | N | | |
| T40 | T | Rowan | 10 | 250 | 1 | 5 | 6 | 5 | 6 | 4.5 | 2 | Mature | Fair | Fair | None | 10+ | C | - | 3 | 1 | 0 | Point | 0 | 0 | 0 | Surveyed | No | 0 | 5.5 | 4 | N | | |
| T409 | T | Oak | 17 | 800 | 1 | 10 | 10 | 10 | 10 | 3.5 | 5 | Mature | Good | Good | None | 40+ | A | - | 9.6 | 1 | 0 | Point | 0 | 0 | 0 | Surveyed | No | 0 | 10 | 4 | N | | |
| T42 | T | Cherry | 7.5 | 275 | 1 | 3 | 3 | 3 | 3 | 2 | 3 | Semi-Mature | Fair | Fair | None | 10+ | C | - | 3.3 | 1 | 0 | Point | 0 | 0 | 0 | Surveyed | No | 0 | 3 | 4 | N | | |
| T43 | T | Cherry | 6 | 200 | 1 | 3 | 3 | 3 | 3 | 2 | 3 | Semi-Mature | Fair | Fair | None | 10+ | C | - | 2.4 | 1 | 0 | Point | 0 | 0 | 0 | Surveyed | No | 0 | 3 | 4 | N | | |
| T433 | T | Elder | 10 | 250 | 2 | 3 | 3 | 3 | 3 | 3 | 3 | Mature | Fair | Fair | None | <10 | U | Covered in ivy | 3 | 0 | 0 | Point | 0 | 0 | 0 | Surveyed | No | 0 | 3 | 4 | N | | |
| T437 | T | Field Maple | 12 | 500 | 2 | 4 | 4 | 4 | 4 | 0 | 0 | Over-Mature | Good | Fair | None | 20+ | B | Stem obscured by basal growth and ivy | 6 | 0 | 0 | Point | 0 | 0 | 0 | Surveyed | No | 0 | 4 | 4 | N | | |
| T45 | T | Maple | 12 | 350 | 1 | 7.5 | 8 | 7.5 | 7.5 | 4.5 | 3.5 | Semi-Mature | Good | Good | None | 20+ | C | - | 4.2 | 1 | 0 | Point | 0 | 0 | 0 | Surveyed | No | 0 | 7.625 | 4 | N | | |
| T458 | T | Horse Chestnut | 15 | 500 | 1 | 6 | 6 | 6 | 6 | 3 | 3 | Mature | Good | Good | none | 20+ | B | - | 6 | 0 | 0 | Point | 0 | 0 | 0 | Surveyed | No | 0 | 6 | 4 | N | | |
| T459 | T | Horse Chestnut | 15 | 500 | 1 | 6 | 6 | 6 | 6 | 3 | 3 | Mature | Good | Good | none | 20+ | B | - | 6 | 0 | 0 | Point | 0 | 0 | 0 | Surveyed | No | 0 | 6 | 4 | N | | |
| T46 | T | White beam | 9 | 375 | 1 | 5.5 | 5.5 | 5.5 | 5.5 | 5.5 | 4 | Mature | Good | Fair | None | 10+ | C | - | 4.5 | 1 | 0 | Point | 0 | 0 | 0 | Surveyed | No | 0 | 5.5 | 4 | N | | |
| T461 | T | Horse Chestnut | 15 | 500 | 1 | 6 | 6 | 6 | 6 | 3 | 3 | Mature | Good | Good | none | 20+ | B | - | 6 | 0 | 0 | Point | 0 | 0 | 0 | Surveyed | No | 0 | 6 | 4 | N | | |

| New_ID | Type | Species | Height | Diameter_mm | No_of_Stems | North | East | South | West | LCH | LBH | Age | Physiological_Condition | Structural_Condition | Preliminary_Management_Recommendations | Estimated_Remaining_Contribution | Category | Notes | RPA | SubCategory | Blanks | FType | Borough | TPO | First_Schedule | Source_Comment | ConservationArea_YN | WSP_Comment_2020 | Canopy_Width | TempTally | TPO_YN |
|--------|------|----------------|--------|-------------|-------------|-------|------|-------|------|-----|-----|-------------|-------------------------|----------------------|--|----------------------------------|----------|---------------------------|-----|-------------|--------|-------|---------|-----|----------------|----------------|---------------------|------------------|--------------|-----------|--------|
| T468 | T | Oak | 12 | 400 | 1 | 5 | 5 | 5 | 5 | 4.5 | 2 | Mature | Fair | Fair | None | 20+ | B | - | 4.8 | 0 | 0 | Point | 0 | 0 | 0 | Surveyed | No | 0 | 5 | 4 | N |
| T47 | T | Maple | 12 | 275 | 1 | 4.5 | 4.5 | 4.5 | 4.5 | 4.5 | 5 | Semi-Mature | Good | Good | None | 20+ | C | - | 3.3 | 1 | 0 | Point | 0 | 0 | 0 | Surveyed | No | 0 | 4.5 | 4 | N |
| T470 | T | Yew | 8 | 400 | 1 | 5 | 5 | 5 | 5 | 5 | 0 | Mature | Good | Good | None | 40+ | B | - | 4.8 | 0 | 0 | Point | 0 | 0 | 0 | Surveyed | No | 0 | 5 | 4 | N |
| T471 | T | Lawson Cypress | 8 | 250 | 1 | 2 | 2 | 2 | 2 | 0 | 0 | Mature | Fair | Fair | None | 10+ | C | - | 3 | 0 | 0 | Point | 0 | 0 | 0 | Surveyed | No | 0 | 2 | 4 | N |
| T475 | T | Oak | 5 | 100 | 1 | 2 | 2 | 2 | 2 | 1 | 1 | Semi-Mature | Fair | Fair | - | 20+ | C | - | 1.2 | 0 | 0 | Point | 0 | 0 | 0 | Surveyed | No | 0 | 2 | 4 | N |
| T476 | T | Hawthorn | 0 | 350 | 1 | 3 | 3 | 3 | 3 | 3 | 3 | Mature | Fair | Fair | None | 0 | U | Ivy suppressing crown | 4.2 | 0 | 0 | Point | 0 | 0 | 0 | Surveyed | No | 0 | 3 | 4 | N |
| T48 | T | White beam | 9 | 350 | 1 | 3.5 | 3.5 | 3.5 | 3.5 | 5 | 5 | Mature | Good | Fair | None | 10+ | C | - | 4.2 | 1 | 0 | Point | 0 | 0 | 0 | Surveyed | No | 0 | 3.5 | 4 | N |
| T482 | T | Field Maple | 6 | 100 | 4 | 3 | 3 | 3 | 3 | 3 | 2 | Semi-Mature | Good | Good | - | 20+ | C | - | 1.2 | 0 | 0 | Point | 0 | 0 | 0 | Surveyed | No | 0 | 3 | 4 | N |
| T486 | T | Oak | 10 | 500 | 1 | 5 | 5 | 5 | 5 | 4 | 4 | Mature | Poor | Poor | - | <10 | U | Dying roadside tree | 6 | 0 | 0 | Point | 0 | 0 | 0 | Surveyed | No | 0 | 5 | 4 | N |
| T49 | T | Maple | 19 | 75 | 1 | 7.5 | 7 | 6 | 7 | 7 | 8 | Mature | Good | Good | None | 20+ | B | - | 0.9 | 1 | 0 | Point | 0 | 0 | 0 | Surveyed | No | 0 | 6.875 | 4 | N |
| T491 | T | Ash | 15 | 400 | 3 | 4 | 5 | 5 | 5 | 4 | 4 | Mature | Fair | Fair | None | 10+ | C | - | 4.8 | 0 | 0 | Point | 0 | 0 | 0 | Surveyed | No | 0 | 4.75 | 4 | N |
| T494 | T | Field Maple | 15 | 400 | 6 | 5 | 5 | 5 | 5 | 4 | 3 | Mature | Fair | Fair | None | 10+ | C | - | 4.8 | 0 | 0 | Point | 0 | 0 | 0 | Surveyed | No | 0 | 5 | 4 | N |
| T50 | T | Lime | 18 | 400 | 1 | 7.5 | 6.5 | 7.5 | 7 | 5 | 5 | Mature | Good | Good | None | 20+ | B | - | 4.8 | 1 | 0 | Point | 0 | 0 | 0 | Surveyed | No | 0 | 7.125 | 4 | N |
| T506 | T | Ash | 10 | 500 | 1 | 4 | 4 | 4 | 4 | 4 | 2 | Mature | Good | Fair | none | 20+ | C | Dense ivy to stem; multi- | 6 | 1 | 0 | Point | 0 | 0 | 0 | Surveyed | No | 0 | 4 | 4 | N |

| New_ID | Type | Species | Height | Diameter_mm | No_of_Stems | North | East | South | West | LCH | LBH | Age | Physiological_Condition | Structural_Condition | Preliminary_Management_Recommendations | Estimated_Remaining_Contribution | Category | Notes | RPA | SubCategory | Blanks | FType | Borough | TPO | First_Schedule | Source_Comment | ConservationArea_YN | WSP_Comment_2020 | Canopy_Width | TempTally | TPO_YN |
|--------|------|----------|--------|-------------|-------------|-------|------|-------|------|-----|-----|--------|-------------------------|----------------------|--|----------------------------------|----------|--|------|-------------|--------|-------|---------|-----|----------------|----------------|---------------------|------------------|--------------|-----------|--------|
| | | | | | | | | | | | | | | | | | | stemmed tree | | | | | | | | | | | | | |
| T507 | T | Ash | 17 | 500 | 1 | 6 | 6 | 6 | 6 | 5 | 2 | Mature | Go od | Go od | none | 20+ | B | Dense ivy to stem; dense ivy within crown | 6 | 1 | 0 | Point | 0 | 0 | 0 | Surveyed | No | 0 | 6 | 4 | N |
| T51 | T | Hornbeam | 20 | 400 | 1 | 3.5 | 3.5 | 3.5 | 3.5 | 9 | 9 | Mature | Go od | Go od | None | 20+ | B | - | 4.8 | 1 | 0 | Point | 0 | 0 | 0 | Surveyed | No | 0 | 3.5 | 4 | N |
| T515 | T | Oak | 12 | 350 | 1 | 4 | 4 | 4 | 4 | 4 | 4 | Mature | Go od | Go od | none | 20+ | B | A tree with insignificant defects | 4.2 | 1 | 0 | Point | 0 | 0 | 0 | Surveyed | No | 0 | 4 | 4 | N |
| T52 | T | Hornbeam | 20 | 400 | 1 | 4 | 3.5 | 3.5 | 3.5 | 9 | 9 | Mature | Go od | Go od | None | 20+ | B | - | 4.8 | 1 | 0 | Point | 0 | 0 | 0 | Surveyed | No | 0 | 3.625 | 4 | N |
| T524 | T | Oak | 19 | 800 | 1 | 7 | 7 | 7 | 7 | 4 | 5 | Mature | Go od | Go od | none | 40+ | A | Dense ivy to stem; dense ivy within crown; minor deadwood in crown | 9.6 | 1 | 0 | Point | 0 | 0 | 0 | Surveyed | No | 0 | 7 | 4 | N |
| T525 | T | Oak | 19 | 800 | 1 | 7 | 7 | 7 | 7 | 4 | 5 | Mature | Go od | Go od | none | 40+ | A | Dense ivy to stem; dense ivy within crown; minor deadwood in crown | 9.6 | 2 | 0 | Point | 0 | 0 | 0 | Surveyed | No | 0 | 7 | 4 | N |
| T526 | T | Oak | 25 | 1400 | 1 | 12 | 12 | 12 | 12 | 8 | 4 | Mature | Go od | Go od | none | 40+ | A | Limited access prevented full inspection | 16.8 | 1 | 0 | Point | 0 | 0 | 0 | Surveyed | No | 0 | 12 | 4 | N |
| T528 | T | Oak | 20 | 1000 | 1 | 8 | 8 | 8 | 8 | 6 | 7 | Mature | Go od | Go od | none | 40+ | A | Dense ivy to stem; dense ivy within crown; minor | 12 | 1 | 0 | Point | 0 | 0 | 0 | Surveyed | No | 0 | 8 | 4 | N |

| New_ID | Type | Species | Height | Diameter_mm | No_of_Stems | North | East | South | West | LCH | LBH | Age | Physiological_Condition | Structural_Condition | Preliminary_Management_Recommendations | Estimated_Remaining_Contribution | Category | Notes | RPA | SubCategory | Blanks | FType | Borough | TPO | First_Schedule | Source_Comment | ConservationArea_YN | WSP_Comment_2020 | Canopy_Width | TempTally | TPO_YN |
|--------|------|----------|--------|-------------|-------------|-------|------|-------|------|-----|-----|-------------|-------------------------|----------------------|--|----------------------------------|----------|--|------|-------------|--------|-------|---------|-----|----------------|----------------|---------------------|------------------|--------------|-----------|--------|
| | | | | | | | | | | | | | | | | | | deadwood in crown | | | | | | | | | | | | | |
| T53 | T | Sycamore | 7.5 | 100 | 5 | 1.5 | 2.5 | 3 | 2.5 | 2.5 | 2.5 | Young | Fair | Fair | None | <10 | C | In fence line | 1.2 | 1 | 0 | Point | 0 | 0 | 0 | Surveyed | No | 0 | 2.375 | 4 | N |
| T532 | T | Ash | 12 | 1300 | 1 | 5 | 5 | 5 | 5 | 1.5 | 2 | Over-Mature | Fair | Fair | None | 20+ | A | Potential veteran. Old boundary tree. Check historic records. | 15.6 | 0 | 0 | Point | 0 | 0 | 0 | Surveyed | No | 0 | 5 | 4 | N |
| T548 | T | Oak | 25 | 1000 | 1 | 7 | 7 | 7 | 7 | 8 | 7 | Mature | Good | Good | none | 40+ | A | Dense ivy to stem; minor deadwood in crown | 12 | 1 | 0 | Point | 0 | 0 | 0 | Surveyed | No | 0 | 7 | 4 | N |
| T55 | T | Sycamore | 12 | 325 | 1 | 7 | 5.5 | 5.5 | 5.5 | 4.5 | 4.5 | Semi-Mature | Good | Good | None | 20+ | C | - | 3.9 | 1 | 0 | Point | 0 | 0 | 0 | Surveyed | No | 0 | 5.875 | 4 | N |
| T552 | T | Ash | 15 | 350 | 1 | 4 | 4 | 4 | 4 | 2 | 2 | Mature | Good | Good | none | 20+ | C | - | 4.2 | 1 | 0 | Point | 0 | 0 | 0 | Surveyed | No | 0 | 4 | 4 | N |
| T553 | T | Ash | 15 | 350 | 1 | 4 | 4 | 4 | 4 | 2 | 2 | Mature | Good | Good | none | 20+ | C | - | 4.2 | 1 | 0 | Point | 0 | 0 | 0 | Surveyed | No | 0 | 4 | 4 | N |
| T554 | T | Oak | 25 | 950 | 1 | 6 | 8 | 8 | 8 | 3 | 7 | Mature | Good | Good | none | 40+ | A | Dense ivy to stem; dense ivy within crown; tree has been previously pruned | 11.4 | 1 | 0 | Point | 0 | 0 | 0 | Surveyed | No | 0 | 7.5 | 4 | N |
| T559 | T | Oak | 7 | 350 | 1 | 3 | 3 | 3 | 3 | 2.5 | 2.5 | Mature | Poor | Fair | None | 10+ | C | Stunted oak with ivy in crown | 4.2 | 0 | 0 | Point | 0 | 0 | 0 | Surveyed | No | 0 | 3 | 4 | N |
| T56 | T | Sycamore | 12 | 325 | 1 | 5.5 | 5 | 5 | 5.5 | 3.5 | 4 | Semi-Mature | Good | Good | None | 20+ | C | - | 3.9 | 1 | 0 | Point | 0 | 0 | 0 | Surveyed | No | 0 | 5.25 | 4 | N |

| New_ID | Type | Species | Height | Diameter_mm | No_of_Stems | North | East | South | West | LCH | LBH | Age | Physiological_Condition | Structural_Condition | Preliminary_Management_Recommendations | Estimated_Remaining_Contribution | Category | Notes | RPA | SubCategory | Blanks | FType | Borough | TPO | First_Schedule | Source_Comment | ConservationArea_YN | WSP_Comment_2020 | Canopy_Width | TempTally | TPO_YN |
|--------|------|----------------|--------|-------------|-------------|-------|------|-------|------|-----|-----|-------------|-------------------------|----------------------|--|----------------------------------|----------|---|-------|-------------|--------|-------|------------|----------|----------------|----------------|---------------------|------------------|--------------|-----------|--------|
| T561 | T | Ash | 15 | 690 | 1 | 6 | 6 | 6 | 6 | 2 | 2 | Mature | Go od | Fair | none | 20+ | B | - | 8.28 | 1 | 0 | Point | 0 | 0 | 0 | Surveyed | No | 0 | 6 | 4 | N |
| T562 | T | Hawthorn | 6 | 400 | 1 | 4 | 4 | 4 | 4 | 1 | 1 | Mature | Go od | Go od | none | 20+ | C | Scrubby self set tree. | 4.8 | 1 | 0 | Point | 0 | 0 | 0 | Surveyed | No | 0 | 4 | 4 | N |
| T563 | T | Ash | 21 | 560 | 1 | 8 | 8 | 8 | 8 | 6 | 4 | Mature | Go od | Fair | none | 20+ | B | Canker on stem; largest tree on the edge of the woodland. | 6.72 | 1 | 0 | Point | 0 | 0 | 0 | Surveyed | No | 0 | 8 | 4 | N |
| T564 | T | Field Maple | 16 | 1060 | 1 | 8 | 8 | 8 | 8 | 3 | 4 | Mature | Go od | Go od | none | 40+ | A | Field maple coppice stool; minor ivy to stem | 12.72 | 1 | 0 | Point | 0 | 0 | 0 | Surveyed | No | 0 | 8 | 4 | N |
| T565 | T | Field Maple | 14 | 565 | 1 | 6 | 6 | 6 | 6 | 1 | 2 | Mature | Go od | Fair | none | 20+ | B | Multi-stemmed tree | 6.78 | 1 | 0 | Point | 0 | 0 | 0 | Surveyed | No | 0 | 6 | 4 | N |
| T566 | T | Oak | 16 | 800 | 1 | 8 | 8 | 8 | 8 | 4 | 2 | Mature | Go od | Go od | none | 40+ | A | Dense ivy to stem; dense ivy within crown; squat form | 9.6 | 1 | 0 | Point | 0 | 0 | 0 | Surveyed | No | 0 | 8 | 4 | N |
| T57 | T | Sycamore | 12 | 400 | 2 | 8.5 | 8.5 | 5.5 | 8.5 | 5 | 3.5 | Semi-Mature | Go od | Fair | None | 10+ | C | - | 4.8 | 1 | 0 | Point | 0 | 0 | 0 | Surveyed | No | 0 | 7.75 | 4 | N |
| T58 | T | Ash | 8 | 325 | 1 | 6.5 | 4 | 5 | 4 | 3 | 4 | Young | Go od | Go od | None | 20+ | C | - | 3.9 | 1 | 0 | Point | 0 | 0 | 0 | Surveyed | No | 0 | 4.875 | 4 | N |
| T59 | T | Horse Chestnut | 14 | 875 | 1 | 7.5 | 6.5 | 7 | 6.5 | 5 | 4.5 | Mature | Fair | Fair | None | 20+ | B | - | 10.5 | 1 | 0 | Point | Portsmouth | 195/1997 | T1 | Surveyed | No | 0 | 6.875 | 4 | Y |
| T6 | T | Ash | 10 | 325 | 2 | 4.5 | 4 | 4.5 | 4.5 | 2.5 | 2.5 | Semi-Mature | Fair | Fair | None | 10+ | C | - | 3.9 | 1 | 0 | Point | 0 | 0 | 0 | Surveyed | No | 0 | 4.375 | 4 | N |

| New_ID | Type | Species | Height | Diameter_mm | No_of_Stems | North | East | South | West | LCH | LBH | Age | Physiological_Condition | Structural_Condition | Preliminary_Management_Recommendations | Estimated_Remaining_Contribution | Category | Notes | RPA | SubCategory | Blanks | FType | Borough | TPO | First_Schedule | Source_Comment | ConservationArea_YN | WSP_Comment_2020 | Canopy_Width | TempTally | TPO_YN |
|--------|------|-----------------|--------|-------------|-------------|-------|------|-------|------|-----|-----|-------------|-------------------------|----------------------|--|----------------------------------|----------|---------------------------------------|-----|-------------|--------|-------|------------|----------|----------------|----------------|---------------------|------------------|--------------|-----------|--------|
| T61 | T | Horse Chestnut | 6.5 | 200 | 2 | 3.5 | 4 | 4 | 3 | 0 | 0 | Young | Fair | Good | None | 10+ | C | - | 2.4 | 1 | 0 | Point | 0 | 0 | 0 | Surveyed | No | 0 | 3.625 | 4 | N |
| T62 | T | Norway Maple | 9 | 300 | 1 | 5 | 5 | 5 | 5 | 2.5 | 3 | Semi-Mature | Fair | Good | None | 10+ | C | - | 3.6 | 1 | 0 | Point | Portsmouth | 195/1997 | T5 | Surveyed | No | 0 | 5 | 4 | Y |
| T63 | T | Leyland cypress | 9.5 | 275 | 1 | 4 | 4 | 4 | 4 | 0 | 0 | Semi-Mature | Good | Good | None | 20+ | C | - | 3.3 | 1 | 0 | Point | 0 | 0 | 0 | Surveyed | No | 0 | 4 | 4 | N |
| T64 | T | Maple | 6.5 | 200 | 1 | 4.5 | 4 | 4 | 4 | 2 | 2.5 | Semi-Mature | Fair | Fair | None | 10+ | C | - | 2.4 | 1 | 0 | Point | 0 | 0 | 0 | Surveyed | No | 0 | 4.125 | 4 | N |
| T65 | T | Lombardy Poplar | 12 | 300 | 1 | 3.5 | 3.5 | 3 | 3 | 0 | 0 | Semi-Mature | Fair | Good | None | 10+ | C | - | 3.6 | 1 | 0 | Point | 0 | 0 | 0 | Surveyed | No | 0 | 3.25 | 4 | N |
| T66 | T | Scots Pine | 6 | 250 | 1 | 3.5 | 3.5 | 3.5 | 3.5 | 0.5 | 0 | Semi-Mature | Good | Good | None | 40+ | C | - | 3 | 1 | 0 | Point | 0 | 0 | 0 | Surveyed | No | 0 | 3.5 | 4 | N |
| T67 | T | Oak | 11 | 350 | 3 | 9 | 9 | 8.5 | 9 | 1.5 | 4 | Mature | Good | Good | None | 40+ | B | Dense undergrowth hampered inspection | 4.2 | 1 | 0 | Point | 0 | 0 | 0 | Surveyed | No | 0 | 8.875 | 4 | N |
| T69 | T | Birch | 7 | 575 | 1 | 7.5 | 7 | 7 | 6.5 | 1.5 | 2 | Mature | Good | Good | None | 20+ | C | - | 6.9 | 2 | 0 | Point | 0 | 0 | 0 | Surveyed | No | 0 | 7 | 4 | N |
| T70 | T | Sycamore | 13 | 525 | 1 | 8 | 8 | 8 | 7 | 1.5 | 2 | Mature | Good | Good | None | 20+ | B | - | 6.3 | 1 | 0 | Point | 0 | 0 | 0 | Surveyed | No | 0 | 7.75 | 4 | N |
| T71 | T | Maple | 12 | 500 | 1 | 7 | 7 | 7 | 7 | 3 | 0 | Mature | Good | Good | None | 20+ | C | - | 6 | 1 | 0 | Point | 0 | 0 | 0 | Surveyed | No | 0 | 7 | 4 | N |
| T72 | T | White beam | 10 | 525 | 1 | 6 | 7 | 6.5 | 6 | 2.5 | 0 | Mature | Good | Fair | None | 10+ | C | - | 6.3 | 1 | 0 | Point | 0 | 0 | 0 | Surveyed | No | 0 | 6.375 | 4 | N |

| New_ID | Type | Species | Height | Diameter_mm | No_of_Stems | North | East | South | West | LCH | LBH | Age | Physiological_Condition | Structural_Condition | Preliminary_Management_Recommendations | Estimated_Remaining_Contribution | Category | Notes | RPA | SubCategory | Blanks | FType | Borough | TPO | First_Schedule | Source_Comment | ConservationArea_YN | WSP_Comment_2020 | Canopy_Width | TempTally | TPO_YN |
|--------|------|--------------------|--------|-------------|-------------|-------|------|-------|------|-----|-----|-------------|-------------------------|----------------------|--|----------------------------------|----------|---------|-----|-------------|--------|-------|---------|-----|----------------|----------------|---------------------|------------------|--------------|-----------|--------|
| T73 | T | Weeping Willow | 13 | 400 | 1 | 6 | 6.5 | 5.5 | 6 | 2 | 0 | Mature | Good | Good | None | 20+ | B | - | 4.8 | 1 | 0 | Point | 0 | 0 | 0 | Surveyed | No | 0 | 6 | 4 | N |
| T74 | T | Ash | 8.5 | 275 | 1 | 4 | 4 | 4 | 4 | 1.5 | 2 | Young | Good | Good | None | 40+ | C | - | 3.3 | 1 | 0 | Point | 0 | 0 | 0 | Surveyed | No | 0 | 4 | 4 | N |
| T75 | T | Hazel | 6.5 | 200 | 1 | 4 | 4 | 4.5 | 4 | 3.5 | 3 | Semi-Mature | Good | Good | None | 20+ | C | 2 trees | 2.4 | 1 | 0 | Point | 0 | 0 | 0 | Surveyed | No | 0 | 4.125 | 4 | N |
| T76 | T | Sycamore | 12 | 425 | 1 | 5.5 | 3 | 6 | 6 | 4.5 | 0 | Mature | Fair | Fair | None | 10+ | C | - | 5.1 | 1 | 0 | Point | 0 | 0 | 0 | Surveyed | No | 0 | 5.125 | 4 | N |
| T77 | T | White beam | 11 | 375 | 1 | 5.5 | 5.5 | 5 | 5.5 | 4.5 | 5 | Mature | Fair | Fair | None | 10+ | C | - | 4.5 | 1 | 0 | Point | 0 | 0 | 0 | Surveyed | No | 0 | 5.375 | 4 | N |
| T78 | T | Birch | 8 | 300 | 1 | 5 | 5 | 5.5 | 5 | 4.5 | 0 | Mature | Fair | Fair | None | 10+ | C | - | 3.6 | 1 | 0 | Point | 0 | 0 | 0 | Surveyed | No | 0 | 5.125 | 4 | N |
| T79 | T | White beam | 8.5 | 425 | 1 | 6.5 | 5.5 | 5 | 5.5 | 4 | 4 | Mature | Fair | Fair | None | 10+ | C | - | 5.1 | 1 | 0 | Point | 0 | 0 | 0 | Surveyed | No | 0 | 5.625 | 4 | N |
| T80 | T | False Cypress | 13 | 700 | 1 | 4.5 | 4.5 | 4.5 | 4.5 | 2 | 0 | Mature | Good | Good | None | 20+ | B | - | 8.4 | 1 | 0 | Point | 0 | 0 | 0 | Surveyed | No | 0 | 4.5 | 4 | N |
| T81 | T | Walnut | 5 | 225 | 1 | 3.5 | 3.5 | 3.5 | 3.5 | 2.5 | 2.5 | Young | Good | Good | None | 10+ | C | - | 2.7 | 1 | 0 | Point | 0 | 0 | 0 | Surveyed | No | 0 | 3.5 | 4 | N |
| T83 | T | Purple Leaved Plum | 5 | 400 | 1 | 4 | 4 | 5 | 4 | 1.5 | 3 | Mature | Fair | Good | None | 10+ | C | - | 4.8 | 1 | 0 | Point | 0 | 0 | 0 | Surveyed | No | 0 | 4.25 | 4 | N |
| T84 | T | False Cypress | 10 | 200 | 1 | 2 | 2 | 2 | 2 | 0.5 | 0 | Mature | Good | Good | None | 10+ | C | - | 2.4 | 1 | 0 | Point | 0 | 0 | 0 | Surveyed | No | 0 | 2 | 4 | N |
| T86 | T | Cherry | 4.5 | 300 | 1 | 3.5 | 3.5 | 3.5 | 3.5 | 2 | 2 | Mature | Fair | Fair | None | 10+ | C | - | 3.6 | 1 | 0 | Point | 0 | 0 | 0 | Surveyed | No | 0 | 3.5 | 4 | N |
| T87 | T | Eucalyptus | 9 | 350 | 1 | 4.5 | 4.5 | 5 | 4.5 | 3.5 | 3.5 | Mature | Fair | Good | None | 10+ | C | - | 4.2 | 1 | 0 | Point | 0 | 0 | 0 | Surveyed | No | 0 | 4.625 | 4 | N |

| New_ID | Type | Species | Height | Diameter_mm | No_of_Stems | North | East | South | West | LCH | LBH | Age | Physiological_Condition | Structural_Condition | Preliminary_Management_Recommendations | Estimated_Remaining_Contribution | Category | Notes | RPA | SubCategory | Blanks | FType | Borough | TPO | First_Schedule | Source_Comment | ConservationArea_YN | WSP_Comment_2020 | Canopy_Width | TempTally | TPO_YN |
|--------|------|----------------|--------|-------------|-------------|-------|------|-------|------|-----|-----|-------------|-------------------------|----------------------|--|----------------------------------|----------|--|-----|-------------|--------|-------|---------|-----|----------------|----------------|---------------------|------------------|--------------|-----------|--------|
| T88 | T | Alder | 8.5 | 300 | 1 | 5 | 5 | 5 | 5 | 3 | 0.5 | Semi-Mature | Go od | Go od | None | 10+ | C | - | 3.6 | 1 | 0 | Point | 0 | 0 | 0 | Surveyed | No | 0 | 5 | 4 | N |
| T885 | T | Raywood Ash | 6 | 175 | 1 | 4 | 0 | 0 | 0 | 2 | 2 | Semi-Mature | Go od | Fair | None | 10+ | C | 0 | 2.1 | 0 | 0 | Point | 0 | 0 | 0 | Surveyed | No | 0 | 0 | 1 | N |
| T886 | T | Horse Chestnut | 12 | 450 | 1 | 4 | 0 | 0 | 0 | 3 | 4 | Semi-Mature | Fair | Fair | None | 20+ | C | Thinning, | 5.4 | 0 | 0 | Point | 0 | 0 | 0 | Surveyed | No | 0 | 0 | 1 | N |
| T887 | T | Ash | 8 | 375 | 1 | 5 | 0 | 0 | 0 | 3 | 4 | Semi-Mature | Fair | Fair | None | 10+ | C | Over head cables in crown, crown thinning, some blackening of leaves in upper canopy possibly ADB. | 4.5 | 0 | 0 | Point | 0 | 0 | 0 | Surveyed | No | 0 | 0 | 1 | N |
| T888 | T | Ash | 8 | 375 | 1 | 5 | 0 | 0 | 0 | 3 | 4 | Semi-Mature | Go od | Go od | None | 40+ | B | No obvious sign of significant defect | 4.5 | 0 | 0 | Point | 0 | 0 | 0 | Surveyed | No | 0 | 0 | 1 | N |
| T889 | T | Raywood Ash | 4 | 100 | 1 | 2 | 2 | 2 | 2 | 1.5 | 1 | Young | Fair | Poor | None | <10 | C | History of stem and branch failure | 1.2 | 0 | 0 | Point | 0 | 0 | 0 | Surveyed | No | 0 | 2 | 4 | N |
| T89 | T | Elm | 8 | 300 | 1 | 4.5 | 5 | 5 | 5 | 4.5 | 5 | Semi-Mature | Fair | Go od | None | 10+ | C | - | 3.6 | 1 | 0 | Point | 0 | 0 | 0 | Surveyed | No | 0 | 4.875 | 4 | N |
| T890 | T | Raywood Ash | 4 | 100 | 1 | 2 | 2 | 2 | 2 | 1.5 | 1 | Young | Fair | Poor | None | <10 | C | History of stem and branch failure | 1.2 | 0 | 0 | Point | 0 | 0 | 0 | Surveyed | No | 0 | 2 | 4 | N |
| T891 | T | Birch | 6 | 100 | 1 | 1.5 | 0 | 0 | 0 | 2 | 3 | Young | Fair | Fair | None | <10 | C | Thinning crown | 1.2 | 0 | 0 | Point | 0 | 0 | 0 | Surveyed | No | 0 | 0 | 1 | N |

| New_ID | Type | Species | Height | Diameter_mm | No_of_Stems | North | East | South | West | LCH | LBH | Age | Physiological_Condition | Structural_Condition | Preliminary_Management_Recommendations | Estimated_Remaining_Contribution | Category | Notes | RPA | SubCategory | Blanks | FType | Borough | TPO | First_Schedule | Source_Comment | ConservationArea_YN | WSP_Comment_2020 | Canopy_Width | TempTally | TPO_YN |
|--------|------|--------------|--------|-------------|-------------|-------|------|-------|------|-----|-----|-------------|-------------------------|----------------------|--|----------------------------------|----------|---|-----|-------------|--------|-------|---------|-----|----------------|----------------|---------------------|------------------|--------------|-----------|--------|
| T892 | T | Birch | 4 | 100 | 1 | 2 | 0 | 0 | 0 | 2 | 2 | Semi-Mature | Good | Fair | None | 10+ | C | All estimates, tree behind hedge. | 1.2 | 0 | 0 | Point | 0 | 0 | 0 | Surveyed | No | 0 | 0 | 1 | N |
| T893 | T | Norway Maple | 12 | 625 | 1 | 4 | 0 | 0 | 0 | 2 | 2.5 | Mature | Fair | Fair | None | 20+ | C | Cavity in base on south side | 7.5 | 0 | 0 | Point | 0 | 0 | 0 | Surveyed | No | 0 | 0 | 1 | N |
| T894 | T | Norway Maple | 16 | 650 | 1 | 7 | 0 | 0 | 0 | 4 | 3 | Mature | Good | Good | None | 40+ | B | Heavily pruned crown. Crown thinned significantly through pruning | 7.8 | 0 | 0 | Point | 0 | 0 | 0 | Surveyed | No | 0 | 0 | 1 | N |
| T895 | T | Ash | 14 | 600 | 1 | 5 | 0 | 0 | 0 | 5 | 4 | Mature | Good | Fair | None | 20+ | C | Topped | 7.2 | 0 | 0 | Point | 0 | 0 | 0 | Surveyed | No | 0 | 0 | 1 | N |
| T896 | T | Norway Maple | 16 | 625 | 1 | 5 | 0 | 0 | 0 | 9 | 4 | Mature | Fair | Fair | None | 20+ | C | Heavily thinned through pruning | 7.5 | 0 | 0 | Point | 0 | 0 | 0 | Surveyed | No | 0 | 0 | 1 | N |
| T897 | T | Norway Maple | 16 | 625 | 1 | 6 | 0 | 0 | 0 | 4 | 5 | Mature | Fair | Fair | None | 20+ | C | Heavily thinned through pruning | 7.5 | 0 | 0 | Point | 0 | 0 | 0 | Surveyed | No | 0 | 0 | 1 | N |
| T898 | T | Norway Maple | 14 | 450 | 1 | 5 | 0 | 0 | 0 | 9 | 6 | Mature | Fair | Fair | None | 20+ | C | Heavily thinned through pruning | 5.4 | 0 | 0 | Point | 0 | 0 | 0 | Surveyed | No | 0 | 0 | 1 | N |
| T899 | T | Birch | 8 | 450 | 1 | 4 | 0 | 0 | 0 | 3 | 2 | Mature | Good | Good | None | 10+ | C | No access, estimates only | 5.4 | 0 | 0 | Point | 0 | 0 | 0 | Surveyed | No | 0 | 0 | 1 | N |

| New_ID | Type | Species | Height | Diameter_mm | No_of_Stems | North | East | South | West | LCH | LBH | Age | Physiological_Condition | Structural_Condition | Preliminary_Management_Recommendations | Estimated_Remaining_Contribution | Category | Notes | RPA | SubCategory | Blanks | FType | Borough | TPO | First_Schedule | Source_Comment | ConservationArea_YN | WSP_Comment_2020 | Canopy_Width | TempTally | TPO_YN |
|--------|------|--------------|--------|-------------|-------------|-------|------|-------|------|-----|-----|-------------|-------------------------|----------------------|--|----------------------------------|----------|--|------|-------------|--------|-------|------------|----------|----------------|----------------|---------------------|------------------|--------------|-----------|--------|
| T9 | T | Lime | 12 | 350 | 1 | 4.5 | 5 | 5 | 5 | 1 | 2.5 | Mature | Go od | Go od | None | 40+ | B | - | 4.2 | 1 | 0 | Point | Portsmouth | 230/2004 | T48 | Surveyed | No | 0 | 4.875 | 4 | Y |
| T90 | T | Maple | 8 | 325 | 1 | 4.5 | 4.5 | 4.5 | 4.5 | 3 | 3 | Semi-Mature | Go od | Fair | None | 10+ | C | Overshaded by adjacent tree | 3.9 | 1 | 0 | Point | 0 | 0 | 0 | Surveyed | No | 0 | 4.5 | 4 | N |
| T900 | T | Norway Maple | 16 | 700 | 1 | 4 | 0 | 0 | 0 | 5 | 3 | Mature | Go od | Go od | None | 40+ | B | No obvious sign of significant defect | 8.4 | 0 | 0 | Point | 0 | 0 | 0 | Surveyed | No | 0 | 0 | 1 | N |
| T906 | T | Ash | 16 | 600 | 1 | 6 | 0 | 0 | 0 | 4 | 3 | Mature | Fair | Fair | Carry out detailed hazard assessment | 10+ | C | Probable ADB, thinning crown, blackened leaves | 7.2 | 0 | 0 | Point | 0 | 0 | 0 | Surveyed | No | 0 | 0 | 1 | N |
| T907 | T | Sycamore | 16 | 775 | 1 | 7 | 0 | 0 | 0 | 3 | 3 | Mature | Go od | Go od | None | 40+ | B | No obvious sign of significant defect | 9.3 | 0 | 0 | Point | 0 | 0 | 0 | Surveyed | No | 0 | 0 | 1 | N |
| T908 | T | Sycamore | 16 | 675 | 1 | 7 | 0 | 0 | 0 | 3 | 3 | Mature | Go od | Go od | None | 40+ | B | No obvious sign of significant defect | 8.1 | 0 | 0 | Point | 0 | 0 | 0 | Surveyed | No | 0 | 0 | 1 | N |
| T91 | T | Elm | 8.5 | 425 | 1 | 5 | 5.5 | 5 | 5 | 4.5 | 4.5 | Semi-Mature | Fair | Fair | None | 10+ | C | - | 5.1 | 1 | 0 | Point | 0 | 0 | 0 | Surveyed | No | 0 | 5.125 | 4 | N |
| T911 | T | Ash | 16 | 950 | 1 | 8 | 0 | 0 | 0 | 4 | 3 | Mature | Poor | Poor | Carry out detailed hazard | <10 | C | Has been topped previously, crown in | 11.4 | 0 | 0 | Point | 0 | 0 | 0 | Surveyed | No | 0 | 0 | 1 | N |

| New_ID | Type | Species | Height | Diameter_mm | No_of_Stems | North | East | South | West | LCH | LBH | Age | Physiological_Condition | Structural_Condition | Preliminary_Management_Recommendations | Estimated_Remaining_Contribution | Category | Notes | RPA | SubCategory | Blanks | FType | Borough | TPO | First_Schedule | Source_Comment | ConservationArea_YN | WSP_Comment_2020 | Canopy_Width | TempTally | TPO_YN |
|--------|------|----------|--------|-------------|-------------|-------|------|-------|------|-----|-----|-------------|-------------------------|----------------------|--|----------------------------------|----------|---|-----|-------------|--------|-------|---------|-----|----------------|----------------|---------------------|------------------|--------------|-----------|--------|
| | | | | | | | | | | | | | | | assessment | | | significant decline | | | | | | | | | | | | | |
| T912 | T | Sycamore | 18 | 775 | 1 | 7 | 0 | 0 | 0 | 4 | 3 | Mature | Fair | Fair | Carry out detailed hazard assessment | 10+ | C | Possible Collybia at base on all sides | 9.3 | 0 | 0 | Point | 0 | 0 | 0 | Surveyed | No | 0 | 0 | 1 | N |
| T913 | T | Ash | 14 | 500 | 1 | 5 | 0 | 0 | 0 | 4 | 3 | Semi-Mature | Fair | Fair | Carry out detailed hazard assessment | 10+ | C | Thinning crown, possible ADB | 6 | 0 | 0 | Point | 0 | 0 | 0 | Surveyed | No | 0 | 0 | 1 | N |
| T914 | T | Ash | 18 | 750 | 1 | 7 | 0 | 0 | 0 | 4 | 3 | Mature | Good | Good | None | 40+ | B | No obvious sign of significant defect | 9 | 0 | 0 | Point | 0 | 0 | 0 | Surveyed | No | 0 | 0 | 1 | N |
| T915 | T | Ash | 18 | 750 | 1 | 6 | 0 | 0 | 0 | 4 | 3 | Mature | Good | Good | None | 40+ | B | No obvious sign of significant defect | 9 | 0 | 0 | Point | 0 | 0 | 0 | Surveyed | No | 0 | 0 | 1 | N |
| T916 | T | Elm | 4 | 125 | >20 | 10 | 0 | 0 | 0 | 0 | 0 | Young | Fair | Fair | None | 10+ | C | Small corpse of young elm | 1.5 | 0 | 0 | Point | 0 | 0 | 0 | Surveyed | No | 0 | 0 | 1 | N |
| T917 | T | Sycamore | 14 | 500 | 5 | 7 | 0 | 0 | 0 | 0 | 1 | Semi-Mature | Good | Good | None | 20+ | C | Outgrown coppice stool, estimate 500mm per stem | 6 | 0 | 0 | Point | 0 | 0 | 0 | Surveyed | No | 0 | 0 | 1 | N |
| T92 | T | Hawthorn | 6.5 | 200 | 1 | 2.5 | 2.5 | 2.5 | 2.5 | 2.5 | 2.5 | Young | Good | Good | None | 10+ | C | - | 2.4 | 1 | 0 | Point | 0 | 0 | 0 | Surveyed | No | 0 | 2.5 | 4 | N |

| New_ID | Type | Species | Height | Diameter_mm | No_of_Stems | North | East | South | West | LCH | LBH | Age | Physiological_Condition | Structural_Condition | Preliminary_Management_Recommendations | Estimated_Remaining_Contribution | Category | Notes | RPA | SubCategory | Blanks | FType | Borough | TPO | First_Schedule | Source_Comment | ConservationArea_YN | WSP_Comment_2020 | Canopy_Width | TempTally | TPO_YN |
|--------|------|--------------|--------|-------------|-------------|-------|------|-------|------|-----|-----|--------|-------------------------|----------------------|--|----------------------------------|----------|--|-----|-------------|--------|-------|---------|----------|----------------|----------------|---------------------|------------------|--------------|-----------|--------|
| T920 | T | Norway Maple | 12 | 425 | 1 | 5 | 0 | 0 | 0 | 1 | 2 | Mature | Good | Good | None | 40+ | B | No obvious sign of significant defect | 5.1 | 0 | 0 | Point | 0 | 0 | 0 | Surveyed | No | 0 | 0 | 1 | N |
| T921 | T | Norway Maple | 12 | 300 | 1 | 5 | 0 | 0 | 0 | 1 | 2 | Mature | Good | Good | None | 40+ | B | No obvious sign of significant defect | 3.6 | 0 | 0 | Point | 0 | 0 | 0 | Surveyed | No | 0 | 0 | 1 | N |
| T922 | T | Hornbeam | 10 | 600 | 1 | 3 | 0 | 0 | 0 | 0.5 | 0.5 | Mature | Fair | Good | None | 20+ | B | Fastigate form | 7.2 | 0 | 0 | Point | 0 | 0 | 0 | Surveyed | No | 0 | 0 | 1 | N |
| T923 | T | Cherry | 6 | 0 | 0 | 2 | 2 | 2 | 2 | 0 | 0 | 0 | 0 | 0 | 0 | 0 | U | Ganoderma throughout base, rootplate lifting | 0 | 0 | 0 | Point | 0 | 0 | 0 | Surveyed | No | 0 | 2 | 4 | N |
| T924 | T | Willow | 18 | 600 | 10 | 8 | 8 | 8 | 8 | 1 | 3 | Mature | Good | Good | Carry out detailed hazard assessment | 20+ | B | Significant tree, re-growth from coppice stool. On of two. Only nearest to cable rout recorded | 7.2 | 0 | 0 | Point | 0 | 0 | 0 | Surveyed | No | 0 | 8 | 4 | N |
| T925 | T | Poplar | 18 | 700 | 1 | 4 | 0 | 0 | 0 | 3 | 3 | Mature | Fair | Poor | Carry out detailed hazard assessment | 10+ | C | Partially failed pollard. No access | 8.4 | 0 | 0 | Point | 0 | 201/1997 | 0 | Surveyed | No | 0 | 0 | 1 | Y |
| T93 | T | Hawthorn | 6.5 | 200 | 1 | 2.5 | 2.5 | 2.5 | 2.5 | 3 | 2 | Young | Good | Good | None | 20+ | C | - | 2.4 | 1 | 0 | Point | 0 | 0 | 0 | Surveyed | No | 0 | 2.5 | 4 | N |

| New_ID | Type | Species | Height | Diameter_mm | No_of_Stems | North | East | South | West | LCH | LBH | Age | Physiological_Condition | Structural_Condition | Preliminary_Management_Recommendations | Estimated_Remaining_Contribution | Category | Notes | RPA | SubCategory | Blanks | FType | Borough | TPO | First_Schedule | Source_Comment | ConservationArea_YN | WSP_Comment_2020 | Canopy_Width | TempTally | TPO_YN | |
|--------|------|--------------------|--------|-------------|-------------|-------|------|-------|------|-----|-----|-------------|-------------------------|----------------------|---|----------------------------------|----------|--|-----|-------------|--------|-------|---------|-----|----------------|----------------|---------------------|------------------|--------------|-----------|--------|---|
| T931 | T | See Notes | 6 | 550 | 1 | 8 | 0 | 0 | 0 | 2 | 2 | Mature | Go od | Go od | None | 20+ | B | Large Magnolia in private garden. Estimates only | 6.6 | 0 | 0 | Point | 0 | 0 | 0 | Surveyed | No | 0 | 0 | 1 | N | |
| T932 | T | Ash | 18 | 750 | 1 | 6 | 0 | 0 | 0 | 3 | 3 | Mature | Fair | Fair | Carry out detailed tree hazard inspection | <10 | U | Innonotus in main stem and primary leader / primary fork | 9 | 0 | 0 | Point | 0 | 0 | 0 | Surveyed | No | 0 | 0 | 1 | N | |
| T933 | T | Raywood Ash | 4 | 100 | 2 | 3 | 0 | 0 | 0 | 2 | 1.5 | Young | Go od | Fair | None | 10+ | C | | 0 | 1.2 | 0 | 0 | Point | 0 | 0 | 0 | Surveyed | No | 0 | 0 | 1 | N |
| T94 | T | Elm | 9.5 | 300 | 1 | 5.5 | 5.5 | 5.5 | 5.5 | 3 | 3 | Semi-Mature | Go od | Go od | None | 10+ | C | - | 3.6 | 1 | 0 | Point | 0 | 0 | 0 | Surveyed | No | 0 | 5.5 | 4 | N | |
| T95 | T | Purple Leaved Plum | 6.5 | 250 | 1 | 4 | 4 | 4 | 4 | 2 | 2 | Mature | Go od | Go od | None | 20+ | C | - | 3 | 1 | 0 | Point | 0 | 0 | 0 | Surveyed | No | 0 | 4 | 4 | N | |
| T96 | T | Eucalyptus | 10 | 325 | 1 | 4.5 | 5 | 5 | 5 | 1.5 | 3 | Semi-Mature | Go od | Go od | None | 20+ | C | - | 3.9 | 1 | 0 | Point | 0 | 0 | 0 | Surveyed | No | 0 | 4.875 | 4 | N | |
| T97 | T | Elm | 9 | 300 | 1 | 4 | 4 | 4 | 4 | 3 | 4 | Semi-Mature | Fair | Go od | None | 10+ | C | - | 3.6 | 1 | 0 | Point | 0 | 0 | 0 | Surveyed | No | 0 | 4 | 4 | N | |
| T98 | T | Hawthorn | 6.5 | 275 | 1 | 4 | 4 | 4 | 4 | 3.5 | 3.5 | Mature | Go od | Go od | None | 20+ | C | - | 3.3 | 1 | 0 | Point | 0 | 0 | 0 | Surveyed | No | 0 | 4 | 4 | N | |
| T99 | T | Elm | 9 | 300 | 1 | 5 | 5.5 | 5 | 5.5 | 3.5 | 4 | Semi-Mature | Go od | Go od | None | 20+ | C | - | 3.6 | 1 | 0 | Point | 0 | 0 | 0 | Surveyed | No | 0 | 5.25 | 4 | N | |

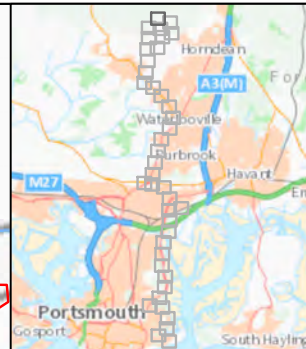
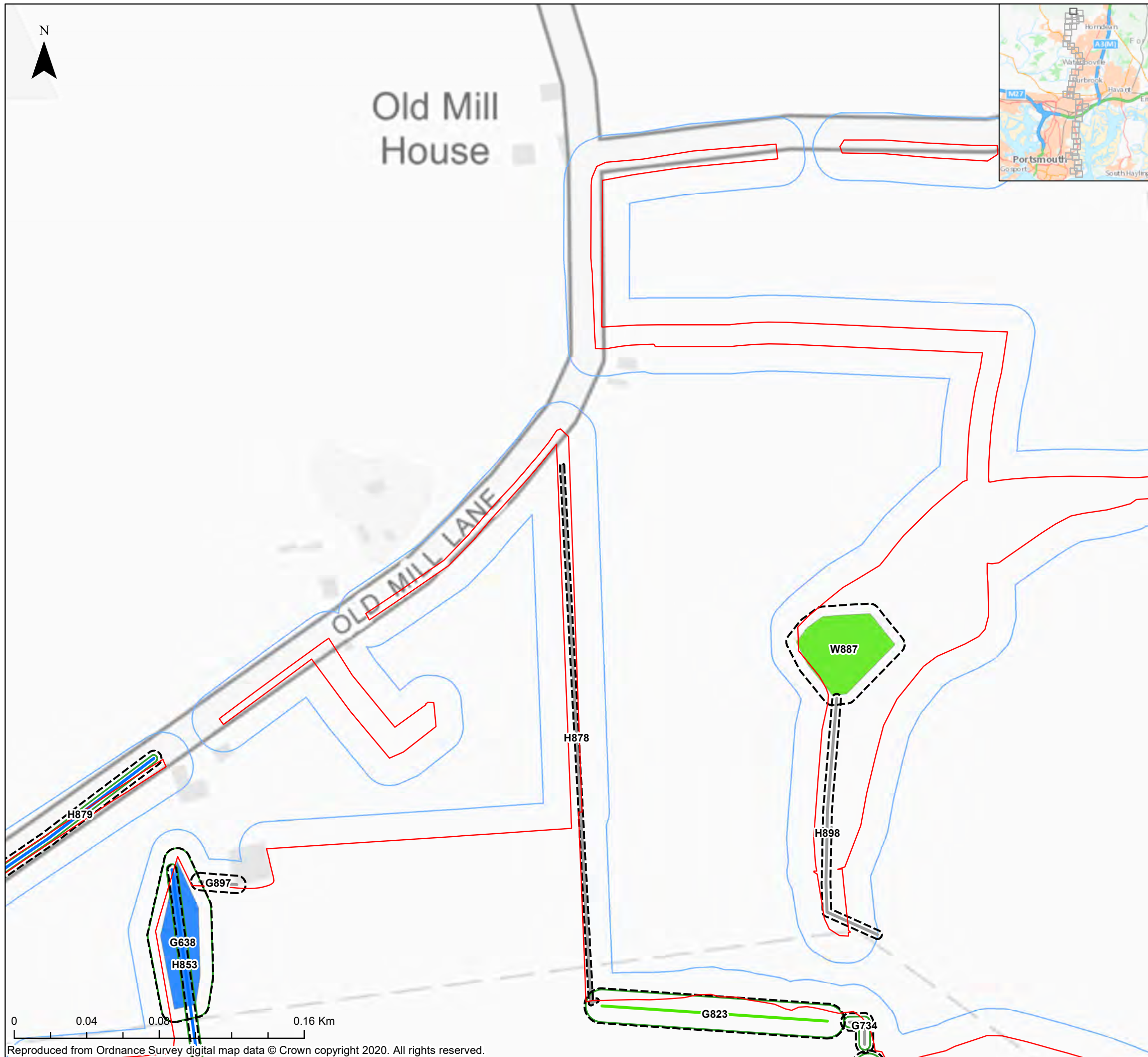
| New_ID | Type | Species | Height | Diameter_mm | No_of_Stems | North | East | South | West | LCH | LBH | Age | Physiological_Condition | Structural_Condition | Preliminary_Management_Recommendations | Estimated_Remaining_Contribution | Category | Notes | RPA | SubCategory | Blanks | FType | Borough | TPO | First_Schedule | Source_Comment | ConservationArea_YN | WSP_Comment_2020 | Canopy_Width | TempTally | TPO_YN |
|--------|------|---------|--------|-------------|-------------|-------|------|-------|------|-----|-----|--------|-------------------------|----------------------|--|----------------------------------|----------|--|-----|-------------|--------|---------|---------|--------------|----------------|--------------------------|---------------------|------------------|--------------|-----------|--------|
| W2001 | 0 | | 0 | 0 | 0 | 0 | 0 | 0 | 0 | 0 | 0 | 0 | 0 | 0 | 0 | 0 | TPO | | 0 | 0 | 0 | 0 | Havant | 1462 | 0 | Additional from TPO data | No | 0 | 0 | 0 | Y |
| W2002 | 0 | | 0 | 0 | 0 | 0 | 0 | 0 | 0 | 0 | 0 | 0 | 0 | 0 | 0 | 0 | TPO | | 0 | 0 | 0 | 0 | Havant | St John's CA | 0 | Additional from TPO data | No | 0 | 0 | 0 | Y |
| W630 | W | Mixed | 25 | 400 | 1 | 6 | 6 | 6 | 6 | 12 | 10 | Mature | Good | Good | - | 40+ | A | Mainly ash with an understory of hazel; ash; hazel | 4.8 | 3 | 0 | Polygon | 0 | 0 | 0 | Surveyed | No | 0 | 6 | 4 | N |
| W643 | W | Mixed | 18 | 400 | 1 | 5 | 5 | 5 | 5 | 0.5 | 0.5 | Mature | Good | Fair | - | 20+ | B | Small woodland. alder; beech; hawthorn; hazel; oak; sycamore | 4.8 | 2 | 0 | Polygon | 0 | 0 | 0 | Surveyed | No | 0 | 5 | 4 | N |
| W667 | W | Hazel | 8 | 400 | 1 | 3 | 3 | 3 | 3 | 1 | 0.5 | Mature | Good | Good | - | 40+ | A | Managed hazel coppice woods | 4.8 | 3 | 0 | Polygon | 0 | 0 | 0 | Surveyed | No | 0 | 3 | 4 | N |
| W690 | W | Mixed | 20 | 500 | 1 | 4 | 4 | 4 | 4 | 1 | 1 | Mature | Good | Fair | - | 40+ | A | Older trees around the edge; larger ash coppice stools within; narrow straight stemmed trees within; minimal management operations present. Ash; | 6 | 3 | 0 | Polygon | 0 | 0 | 0 | Surveyed | No | 0 | 4 | 4 | N |

| New_ID | Type | Species | Height | Diameter_mm | No_of_Stems | North | East | South | West | LCH | LBH | Age | Physiological_Condition | Structural_Condition | Preliminary_Management_Recommendations | Estimated_Remaining_Contribution | Category | Notes | RPA | SubCategory | Blanks | FType | Borough | TPO | First_Schedule | Source_Comment | ConservationArea_YN | WSP_Comment_2020 | Canopy_Width | TempTally | TPO_YN | |
|--------|------|---------|--------|-------------|-------------|-------|------|-------|------|-----|-----|--------|-------------------------|----------------------|--|----------------------------------|----------|--|-----|-------------|--------|---------|---------|-----|----------------|----------------|---------------------|------------------|--------------|-----------|--------|--|
| | | | | | | | | | | | | | | | | | | beech; hawthorn; hazel; hornbeam; norway maple; oak; sycamore | | | | | | | | | | | | | | |
| W699 | W | Mixed | 25 | 1000 | 1 | 10 | 10 | 10 | 10 | 6 | 6 | Mature | Good | Good | - | 40+ | A | Woodland contains numerous ash and oak trees between 800-1200 stem diameter; with an understorey of hazel and holly; good natural regeneration present. ash; hazel; holly; oak | 12 | 3 | 0 | Polygon | 0 | 0 | 0 | Surveyed | No | 0 | 10 | 4 | N | |
| W702 | W | Mixed | 17 | 400 | 1 | 4 | 4 | 4 | 4 | 2 | 2 | Mature | Good | Good | - | 20+ | B | Woodland planted on large bank of earth adjacent to power station boundary. beech; hornbeam; lime | 4.8 | 2 | 0 | Polygon | 0 | 0 | 0 | Surveyed | No | 0 | 4 | 4 | N | |
| W708 | W | Mixed | 22 | 300 | 1 | 6.5 | 5 | 5 | 5 | 7.5 | 7.5 | Mature | Fair | Fair | - | 20+ | B | Linear woodland | 3.6 | 2 | 0 | Polygon | 0 | 0 | 0 | Surveyed | No | 0 | 5.375 | 4 | N | |

| New_ID | Type | Species | Height | Diameter_mm | No_of_Stems | North | East | South | West | LCH | LBH | Age | Physiological_Condition | Structural_Condition | Preliminary_Management_Recommendations | Estimated_Remaining_Contribution | Category | Notes | RPA | SubCategory | Blanks | FType | Borough | TPO | First_Schedule | Source_Comment | ConservationArea_YN | WSP_Comment_2020 | Canopy_Width | TempTally | TPO_YN | |
|--------|------|---------|--------|-------------|-------------|-------|------|-------|------|-----|-----|-------------|-------------------------|----------------------|--|----------------------------------|----------|--|-----|-------------|--------|---------|---------|-----|----------------|----------------|---------------------|------------------|--------------|-----------|--------|--|
| | | | | | | | | | | | | | | | | | | screening feature, generally moderate quality individual trees, ash, cherry hawthorn with clumps of white poplar to the rear of the wood | | | | | | | | | | | | | | |
| W713 | W | Mixed | 11 | 325 | 1 | 4 | 4 | 4 | 4 | 2 | 2 | Semi-Mature | Go od | Fair | - | 20+ | B | Linear screening plot, mixed maturing broadleaves , mainly ash, sycamore, 10 m ht | 3.9 | 2 | 0 | Polygon | 0 | 0 | 0 | Surveyed | No | 0 | 4 | 4 | N | |
| W714 | W | Mixed | 18 | 450 | 1 | 5 | 5 | 5 | 5 | 0.5 | 0.5 | Mature | Go od | Go od | - | 40+ | A | Coppice understorey with sporadic ash standards. ash; field maple; hawthorn; hazel; holly; oak | 5.4 | 3 | 0 | Polygon | 0 | 0 | 0 | Surveyed | No | 0 | 5 | 4 | N | |
| W716 | W | Mixed | 20 | 500 | 1 | 4 | 4 | 4 | 4 | 2 | 2 | Mature | Go od | Go od | - | 20+ | B | Plantation type upon a mound of earth. Ash; beech; | 6 | 2 | 0 | Polygon | 0 | 0 | 0 | Surveyed | No | 0 | 4 | 4 | N | |

| New_ID | Type | Species | Height | Diameter_mm | No_of_Stems | North | East | South | West | LCH | LBH | Age | Physiological_Condition | Structural_Condition | Preliminary_Management_Recommendations | Estimated_Remaining_Contribution | Category | Notes | RPA | SubCategory | Blanks | FType | Borough | TPO | First_Schedule | Source_Comment | ConservationArea_YN | WSP_Comment_2020 | Canopy_Width | TempTally | TPO_YN |
|--------|------|-----------|--------|-------------|-------------|-------|------|-------|------|-----|-----|-------------|-------------------------|----------------------|---|----------------------------------|----------|--|-----|-------------|--------|---------|---------|-----|----------------|----------------|---------------------|--|--------------|-----------|--------|
| W719 | W | Mixed | 16 | 400 | 1 | 6 | 6 | 6 | 6 | 4.5 | 4.5 | Mature | Good | Fair | - | 40+ | A | hornbeam; sycamore Secondary woodland developing, various broadleaf spp, surveyed from outside site | 4.8 | 2 | 0 | Polygon | 0 | 0 | 0 | Surveyed | No | Reduced impact due to Red Line Boundary change | 6 | 4 | N |
| W885 | W | See Notes | 16 | 700 | >20 | 6 | 0 | 0 | 0 | 2 | 1 | Mature | Fair | Fair | Carry out detailed tree hazard assessment | 20+ | C | Un-managed Pine stand several poor trees partially failed | 8.4 | 0 | 0 | Polygon | 0 | 0 | 0 | Surveyed | No | 0 | 0 | 1 | N |
| W886 | W | Mixed | 12 | 300 | >20 | 4 | 0 | 0 | 0 | 0 | 0 | Semi-Mature | Fair | Fair | Carry out detailed hazard assessment | 20+ | C | Possible antisocial behaviour, needs significant management | 3.6 | 0 | 0 | Polygon | 0 | 0 | 0 | Surveyed | No | 0 | 0 | 1 | N |
| W887 | W | Mixed | 18 | 450 | >20 | 4 | 0 | 0 | 0 | 0 | 0 | Mature | Good | Good | None | 40+ | A | Small copse containing ancient ash and hazel coppice occasional | 5.4 | 0 | 0 | Polygon | 0 | 0 | 0 | Surveyed | No | 0 | 0 | 1 | N |

| New_ID | Type | Species | Height | Diameter_mm | No_of_Stems | North | East | South | West | LCH | LBH | Age | Physiological_Condition | Structural_Condition | Preliminary_Management_Recomm endations | Estimated_Remaining_Contribution | Category | Notes | RPA | SubCategory | Blanks | FType | Borough | TPO | First_Schedule | Source_Comment | ConservationArea_YN | WSP_Comment_2020 | Canopy_Width | TempTally | TPO_YN |
|--------|------|---------|--------|-------------|-------------|-------|------|-------|------|-----|-----|-----|-------------------------|----------------------|--|----------------------------------|----------|------------------|-----|-------------|--------|-------|---------|-----|----------------|----------------|---------------------|------------------|--------------|-----------|--------|
| | | | | | | | | | | | | | | | | | | alder and oak | | | | | | | | | | | | | |



Key

- Order Limits
 - Order Limits 15m Buffer
 - Order Limits Section Breaks
 - Indicative Root Protection Area
 - Indicative Tree Canopy
 - Tree
 - Tree with TPO
- Tree Category**
- A
 - B
 - C
 - U
 - TPO (Not Surveyed / Not Present)

The Infrastructure Planning (Applications: Prescribed Forms and Procedures) Regulations 2017 – Regulation 5(2)(a)

| REV | DATE | BY | DESCRIPTION | CHK | APP |
|-----|------------|----|--------------|-----|-----|
| 02 | 18/09/2019 | JT | Second Issue | JA | ND |
| 01 | 08/11/2019 | JT | FINAL | CP | ND |

DRAWING STATUS: **SECOND ISSUE**

wsp

WSP House, 70 Chancery Lane, London, WC2A 1AF, UK,
T+ 44 (0) 020 7314 5000
wsp.com

CLIENT:

AQUIND

PROJECT:

AQUIND Interconnector

TITLE:

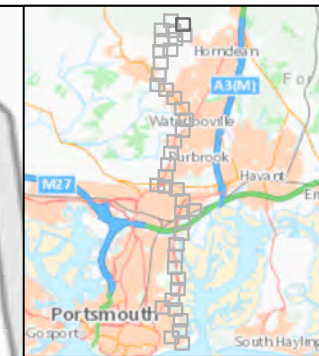
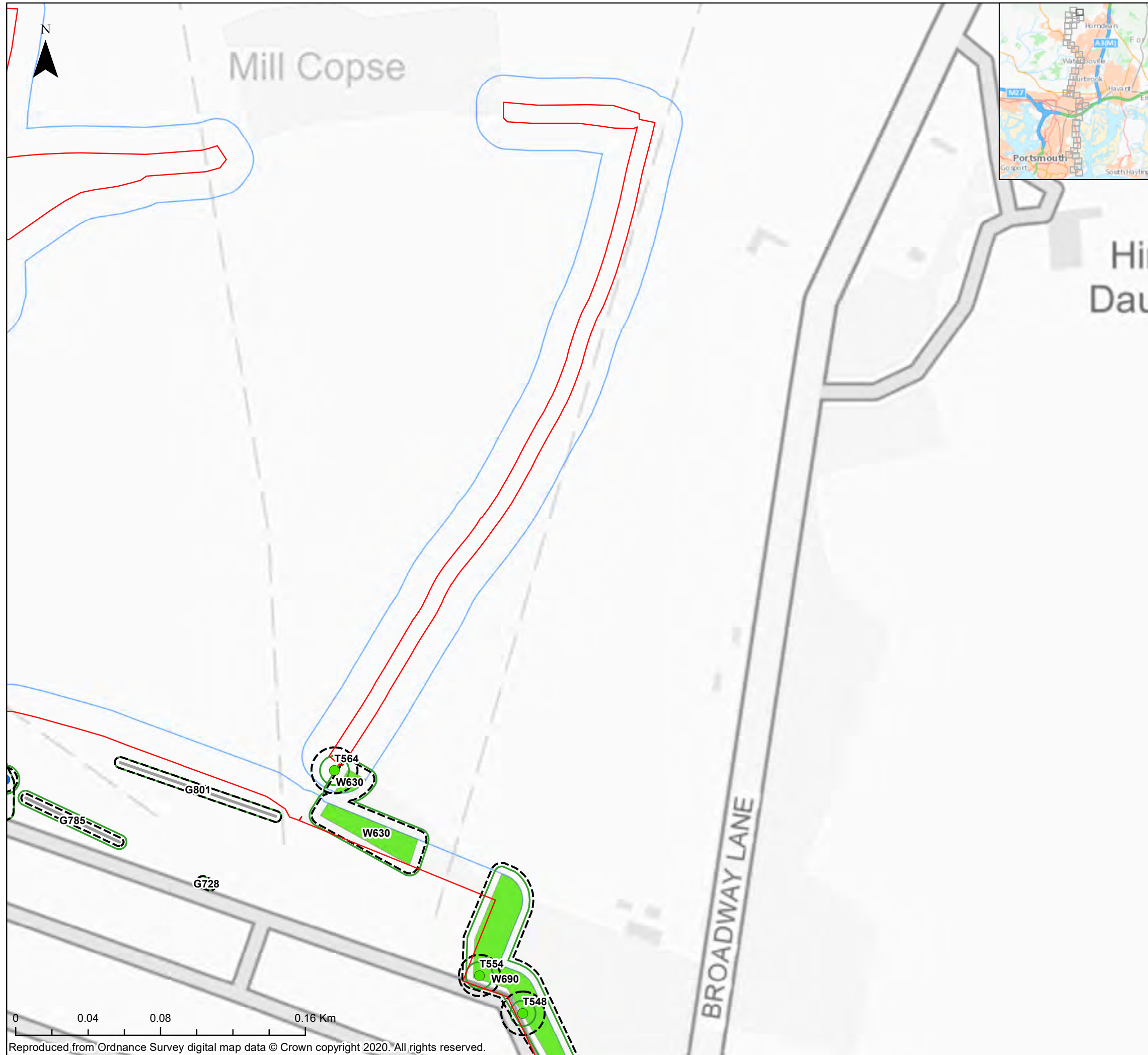
Figure 1
Tree Constraint Plans
Sheet 1 of 41

| | | |
|------------------------|----------------|-----------------|
| SCALE AT A3 1:2,100 | CHECKED: JA | APPROVED: ND |
|------------------------|----------------|-----------------|

| | | | |
|-------------------------|-----------------|--------------|---------------------|
| PROJECT NO: EN020022 | DESIGNED: JT | DRAWN: JT | DATE: 18/09/2020 |
|-------------------------|-----------------|--------------|---------------------|

| | |
|--|----------------------|
| DRAWING NO: EN020022-ESAPPENDIX-16.3.1 | REV.NO: 02 |
|--|----------------------|

© WSP UK Ltd



Key

- Order Limits
- Order Limits 15m Buffer
- Order Limits Section Breaks
- Indicative Root Protection Area
- Indicative Tree Canopy
- Tree
- Tree with TPO

Tree Category

- A
- B
- C
- U
- TPO (Not Surveyed / Not Present)

The Infrastructure Planning (Applications: Prescribed Forms and Procedures) Regulations 2017 – Regulation 5(2)(a)

| REV | DATE | BY | DESCRIPTION | CHK | APP |
|-----|------------|----|--------------|-----|-----|
| 02 | 18/09/2019 | JT | Second Issue | JA | ND |
| 01 | 08/11/2019 | JT | FINAL | CP | ND |

DRAWING STATUS: **SECOND ISSUE**



WSP House, 70 Chancery Lane, London, WC2A 1AF, UK,
T+ 44 (0) 020 7314 5000
wsp.com

CLIENT:



PROJECT:
AQUIND Interconnector

TITLE:
**Figure 1
Tree Constraint Plans
Sheet 2 of 41**

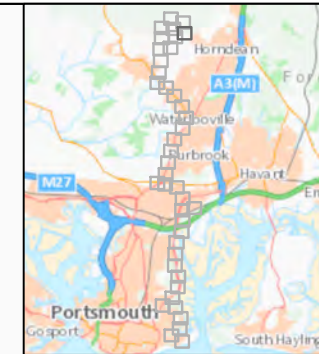
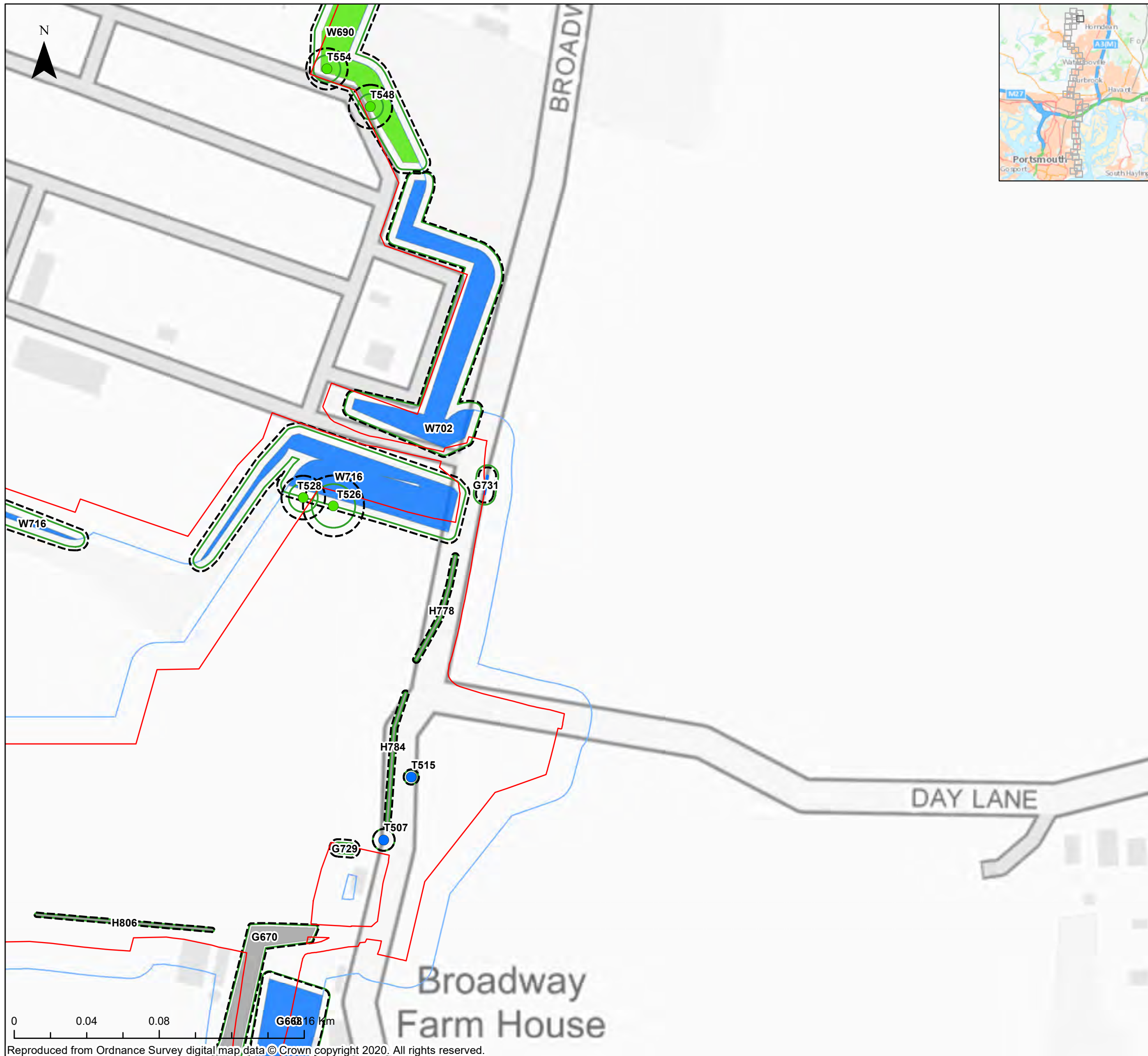
| | | |
|------------------------|----------------|-----------------|
| SCALE AT A3 1:2,100 | CHECKED: JA | APPROVED: ND |
|------------------------|----------------|-----------------|

| | | | |
|-------------------------|-----------------|--------------|---------------------|
| PROJECT NO: EN020022 | DESIGNED: JT | DRAWN: JT | DATE: 18/09/2020 |
|-------------------------|-----------------|--------------|---------------------|

| | |
|--|----------------------|
| DRAWING NO: EN020022-ESAPPENDIX-16.3.1 | REV.NO: 02 |
|--|----------------------|

© WSP UK Ltd

Reproduced from Ordnance Survey digital map data © Crown copyright 2020. All rights reserved.



Key

- Order Limits
 - Order Limits 15m Buffer
 - Order Limits Section Breaks
 - Indicative Root Protection Area
 - Indicative Tree Canopy
 - Tree
 - Tree with TPO
- Tree Category**
- A
 - B
 - C
 - U
 - TPO (Not Surveyed / Not Present)

The Infrastructure Planning (Applications: Prescribed Forms and Procedures) Regulations 2017 – Regulation 5(2)(a)

| REV | DATE | BY | DESCRIPTION | CHK | APP |
|-----|------------|----|--------------|-----|-----|
| 02 | 18/09/2019 | JT | Second Issue | JA | ND |
| 01 | 08/11/2019 | JT | FINAL | CP | ND |

DRAWING STATUS: **SECOND ISSUE**



WSP House, 70 Chancery Lane, London, WC2A 1AF, UK,
T+ 44 (0) 020 7314 5000
wsp.com



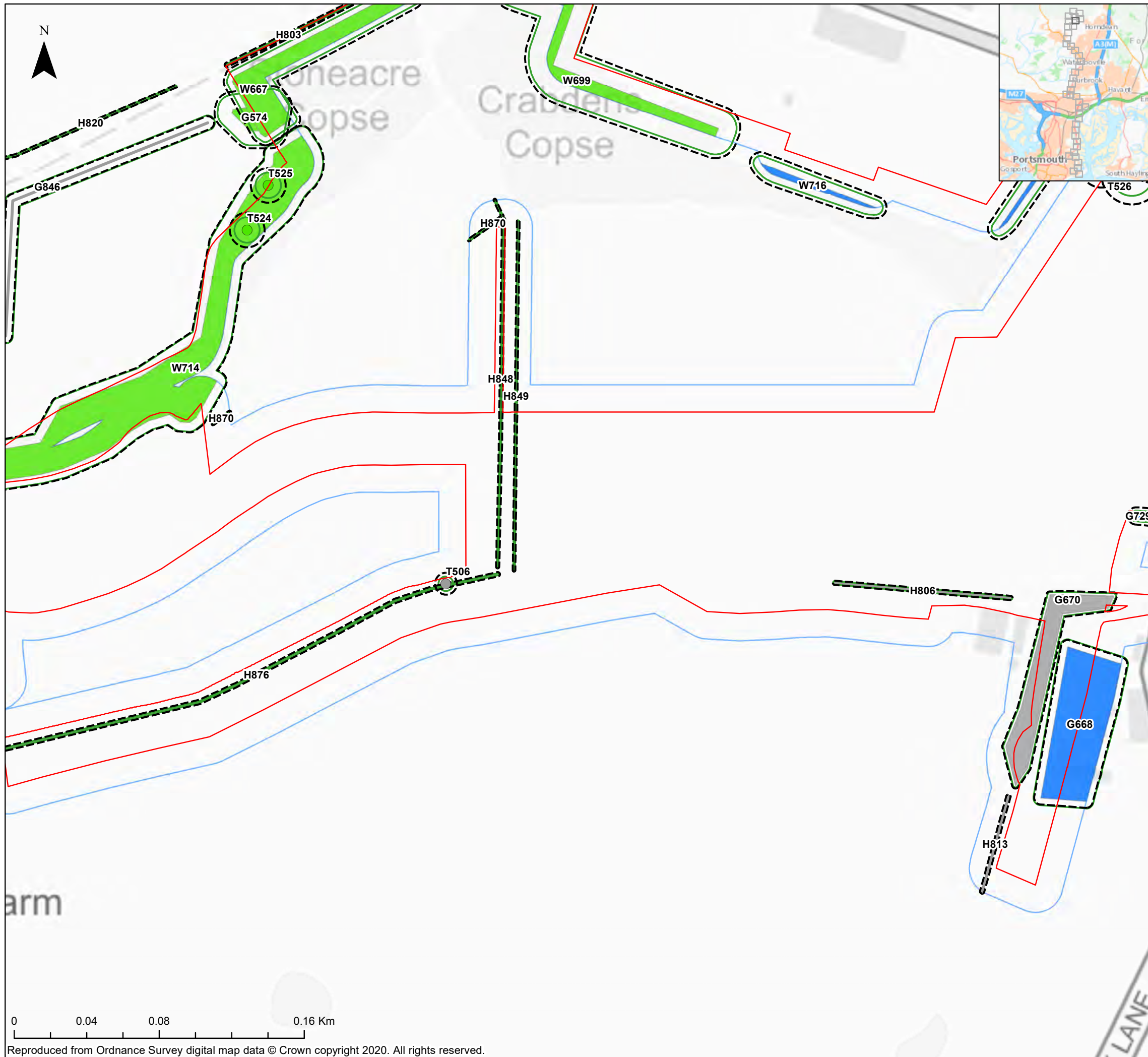
PROJECT:
AQUIND Interconnector

TITLE:
**Figure 1
Tree Constraint Plans
Sheet 3 of 41**

| | | |
|--|-----------------|----------------------|
| SCALE AT A3 1:2,100 | CHECKED: JA | APPROVED: ND |
| PROJECT NO: EN020022 | DESIGNED: JT | DRAWN: JT |
| DRAWING NO: EN020022-ESAPPENDIX-16.3.1 | | REV.NO: 02 |

© WSP UK Ltd

Reproduced from Ordnance Survey digital map data © Crown copyright 2020. All rights reserved.



Key

- Order Limits
- Order Limits 15m Buffer
- Order Limits Section Breaks
- Indicative Root Protection Area
- Indicative Tree Canopy
- Tree
- Tree with TPO

Tree Category

- A
- B
- C
- U
- TPO (Not Surveyed / Not Present)

The Infrastructure Planning (Applications: Prescribed Forms and Procedures) Regulations 2017 – Regulation 5(2)(a)

| REV | DATE | BY | DESCRIPTION | CHK | APP |
|-----|------------|----|--------------|-----|-----|
| 02 | 18/09/2019 | JT | Second Issue | JA | ND |
| 01 | 08/11/2019 | JT | FINAL | CP | ND |

DRAWING STATUS: **SECOND ISSUE**

wsp

WSP House, 70 Chancery Lane, London, WC2A 1AF, UK,
T+ 44 (0) 020 7314 5000
wsp.com

CLIENT:

AQUIND

PROJECT:

AQUIND Interconnector

TITLE:

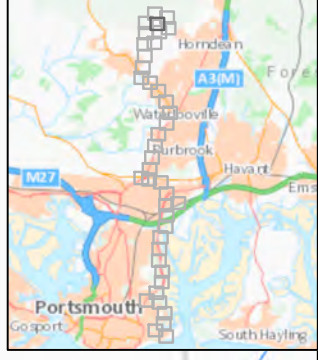
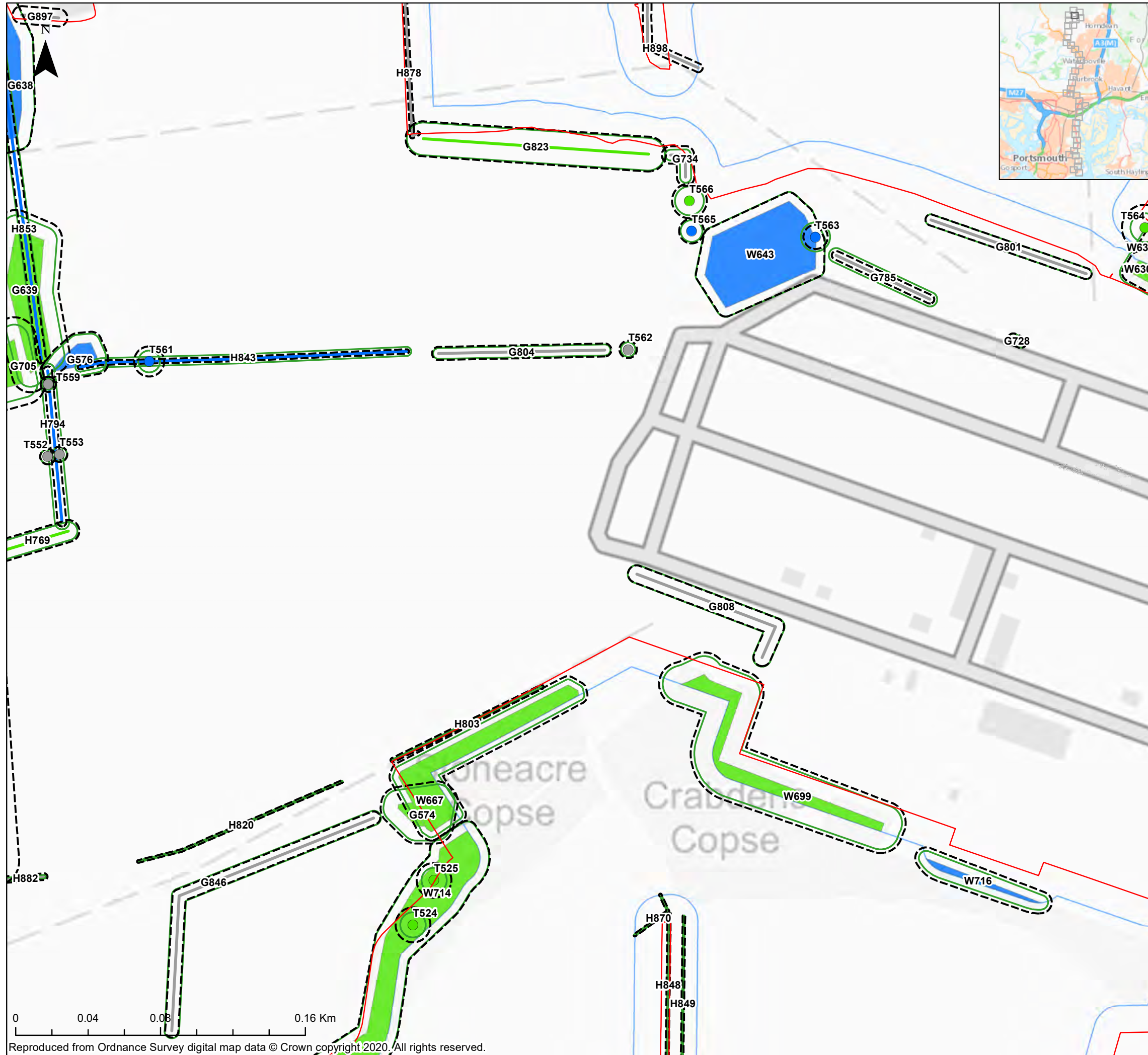
Figure 1
Tree Constraint Plans
Sheet 4 of 41

| | | |
|------------------------|----------------|-----------------|
| SCALE AT A3 1:2,100 | CHECKED: JA | APPROVED: ND |
|------------------------|----------------|-----------------|

| | | | |
|-------------------------|-----------------|--------------|---------------------|
| PROJECT NO: EN020022 | DESIGNED: JT | DRAWN: JT | DATE: 18/09/2020 |
|-------------------------|-----------------|--------------|---------------------|

| | |
|---|---------------|
| DRAWING NO: EN020022-ESAPPENDIX-16.3.1 | REV.NO: 02 |
|---|---------------|

© WSP UK Ltd



Key

- Order Limits
- Order Limits 15m Buffer
- Order Limits Section Breaks
- Indicative Root Protection Area
- Indicative Tree Canopy
- Tree
- Tree with TPO

Tree Category

- A
- B
- C
- U
- TPO (Not Surveyed / Not Present)

The Infrastructure Planning (Applications: Prescribed Forms and Procedures) Regulations 2017 – Regulation 5(2)(a)

| REV | DATE | BY | DESCRIPTION | CHK | APP |
|-----|------------|----|--------------|-----|-----|
| 02 | 18/09/2019 | JT | Second Issue | JA | ND |
| 01 | 08/11/2019 | JT | FINAL | CP | ND |

DRAWING STATUS: **SECOND ISSUE**



WSP House, 70 Chancery Lane, London, WC2A 1AF, UK,
T+ 44 (0) 020 7314 5000
wsp.com

CLIENT:



PROJECT: **AQUIND Interconnector**

TITLE: **Figure 1
Tree Constraint Plans
Sheet 5 of 41**

| | | |
|------------------------|----------------|-----------------|
| SCALE AT A3 1:2,100 | CHECKED: JA | APPROVED: ND |
|------------------------|----------------|-----------------|

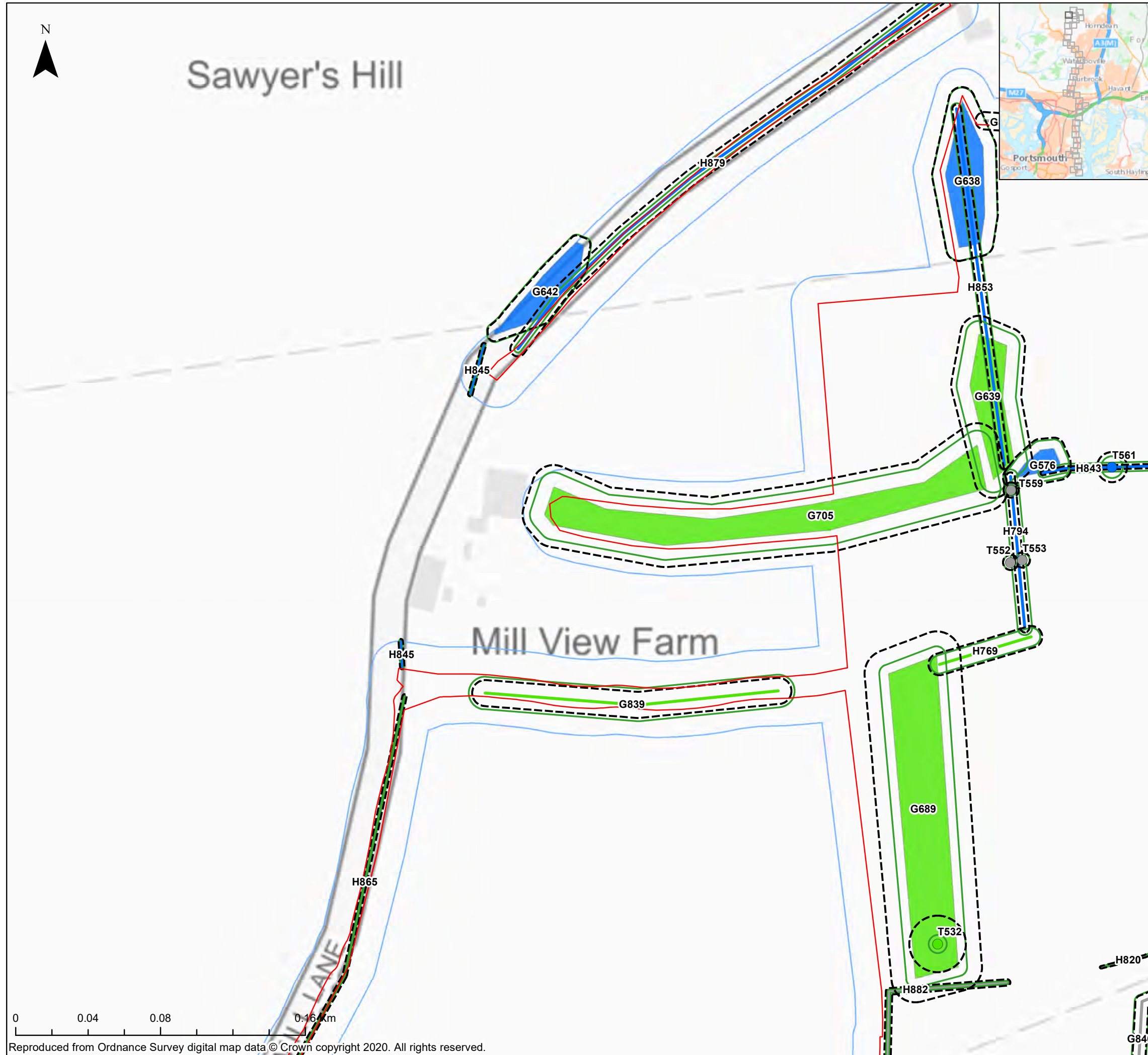
| | | | |
|-------------------------|-----------------|--------------|---------------------|
| PROJECT NO: EN020022 | DESIGNED: JT | DRAWN: JT | DATE: 18/09/2020 |
|-------------------------|-----------------|--------------|---------------------|

| | |
|--|----------------------|
| DRAWING NO: EN020022-ESAPPENDIX-16.3.1 | REV.NO: 02 |
|--|----------------------|

© WSP UK Ltd



Sawyer's Hill



Key

- Order Limits
 - Order Limits 15m Buffer
 - Order Limits Section Breaks
 - Indicative Root Protection Area
 - Indicative Tree Canopy
 - Tree
 - Tree with TPO
- Tree Category**
- A
 - B
 - C
 - U
 - TPO (Not Surveyed / Not Present)

The Infrastructure Planning (Applications: Prescribed Forms and Procedures) Regulations 2017 – Regulation 5(2)(a)

| REV | DATE | BY | DESCRIPTION | CHK | APP |
|-----|------------|----|--------------|-----|-----|
| 02 | 18/09/2019 | JT | Second Issue | JA | ND |
| 01 | 08/11/2019 | JT | FINAL | CP | ND |

DRAWING STATUS: **SECOND ISSUE**



WSP House, 70 Chancery Lane, London, WC2A 1AF, UK,
T+ 44 (0) 020 7314 5000
wsp.com

CLIENT:



PROJECT:
AQUIND Interconnector

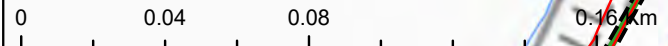
TITLE:
**Figure 1
Tree Constraint Plans
Sheet 6 of 41**

| | | |
|------------------------|----------------|-----------------|
| SCALE AT A3 1:2,100 | CHECKED: JA | APPROVED: ND |
|------------------------|----------------|-----------------|

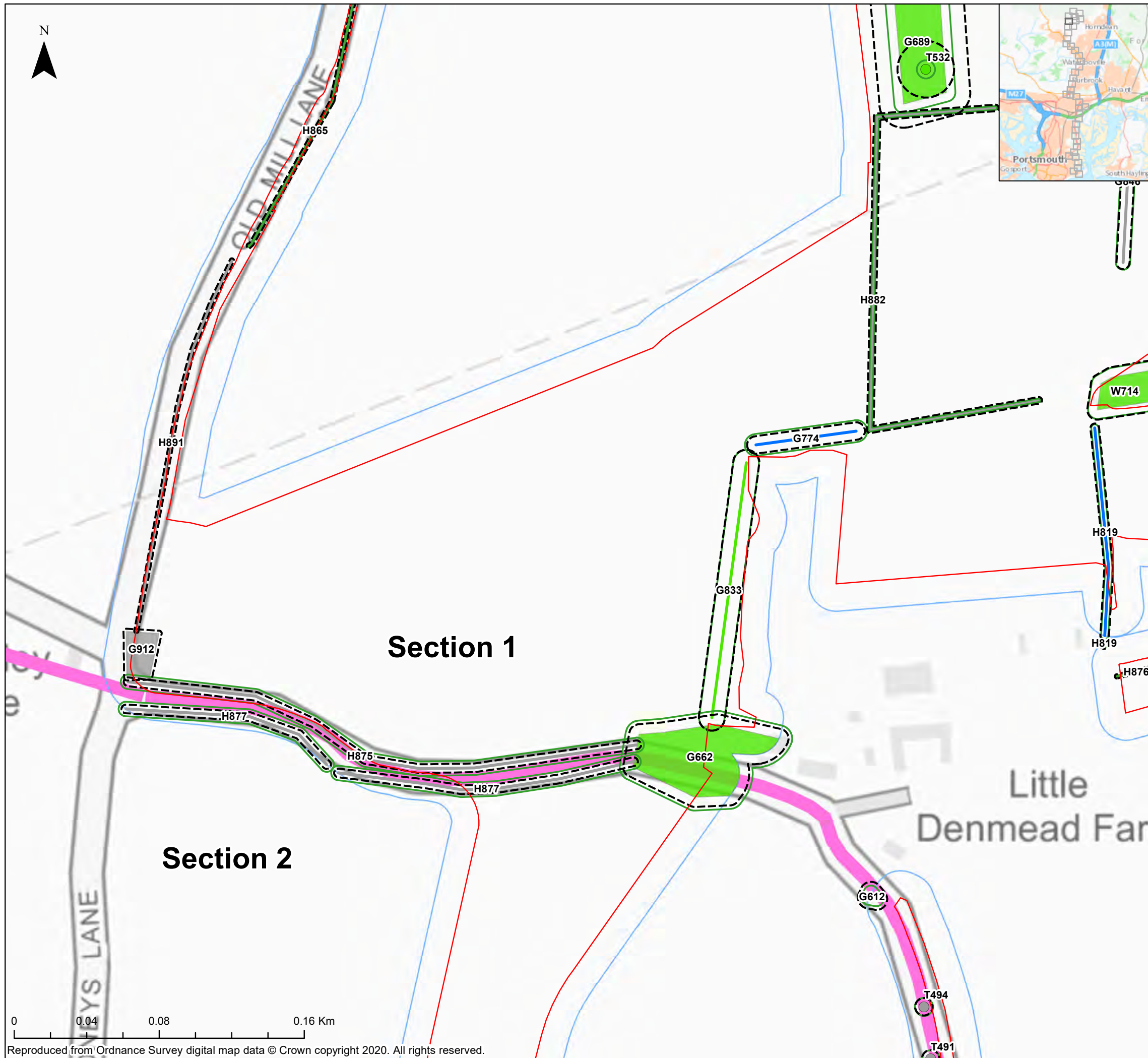
| | | | |
|-------------------------|-----------------|--------------|---------------------|
| PROJECT NO: EN020022 | DESIGNED: JT | DRAWN: JT | DATE: 18/09/2020 |
|-------------------------|-----------------|--------------|---------------------|

| | |
|--|----------------------|
| DRAWING NO: EN020022-ESAPPENDIX-16.3.1 | REV.NO: 02 |
|--|----------------------|

© WSP UK Ltd



Reproduced from Ordnance Survey digital map data © Crown copyright 2020. All rights reserved.



Key

- Order Limits
- Order Limits 15m Buffer
- Order Limits Section Breaks
- Indicative Root Protection Area
- Indicative Tree Canopy
- Tree
- Tree with TPO

Tree Category

- A
- B
- C
- U
- TPO (Not Surveyed / Not Present)

The Infrastructure Planning (Applications: Prescribed Forms and Procedures) Regulations 2017 – Regulation 5(2)(a)

| REV | DATE | BY | DESCRIPTION | CHK | APP |
|-----|------------|----|--------------|-----|-----|
| 02 | 18/09/2019 | JT | Second Issue | JA | ND |
| 01 | 08/11/2019 | JT | FINAL | CP | ND |

DRAWING STATUS: **SECOND ISSUE**



WSP House, 70 Chancery Lane, London, WC2A 1AF, UK,
T+ 44 (0) 020 7314 5000
wsp.com

CLIENT:



PROJECT:
AQUIND Interconnector

TITLE:
Figure 1
Tree Constraint Plans
Sheet 7 of 41

| | | |
|---|-----------------|-----------------|
| SCALE AT A3 1:2,100 | CHECKED: JA | APPROVED: ND |
| PROJECT NO: EN020022 | DESIGNED: JT | DRAWN: JT |
| DRAWING NO: EN020022-ESAPPENDIX-16.3.1 | | REV.NO: 02 |

© WSP UK Ltd

Reproduced from Ordnance Survey digital map data © Crown copyright 2020. All rights reserved.



Key

- Order Limits
- Order Limits 15m Buffer
- Order Limits Section Breaks
- Indicative Root Protection Area
- Indicative Tree Canopy
- Tree
- Tree with TPO

Tree Category

- A
- B
- C
- U
- TPO (Not Surveyed / Not Present)

The Infrastructure Planning (Applications: Prescribed Forms and Procedures) Regulations 2017 – Regulation 5(2)(a)

| REV | DATE | BY | DESCRIPTION | CHK | APP |
|-----|------------|----|--------------|-----|-----|
| 02 | 18/09/2019 | JT | Second Issue | JA | ND |
| 01 | 08/11/2019 | JT | FINAL | CP | ND |

DRAWING STATUS: **SECOND ISSUE**



WSP House, 70 Chancery Lane, London, WC2A 1AF, UK,
T+ 44 (0) 020 7314 5000
wsp.com

CLIENT:

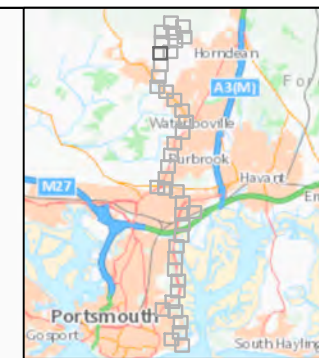
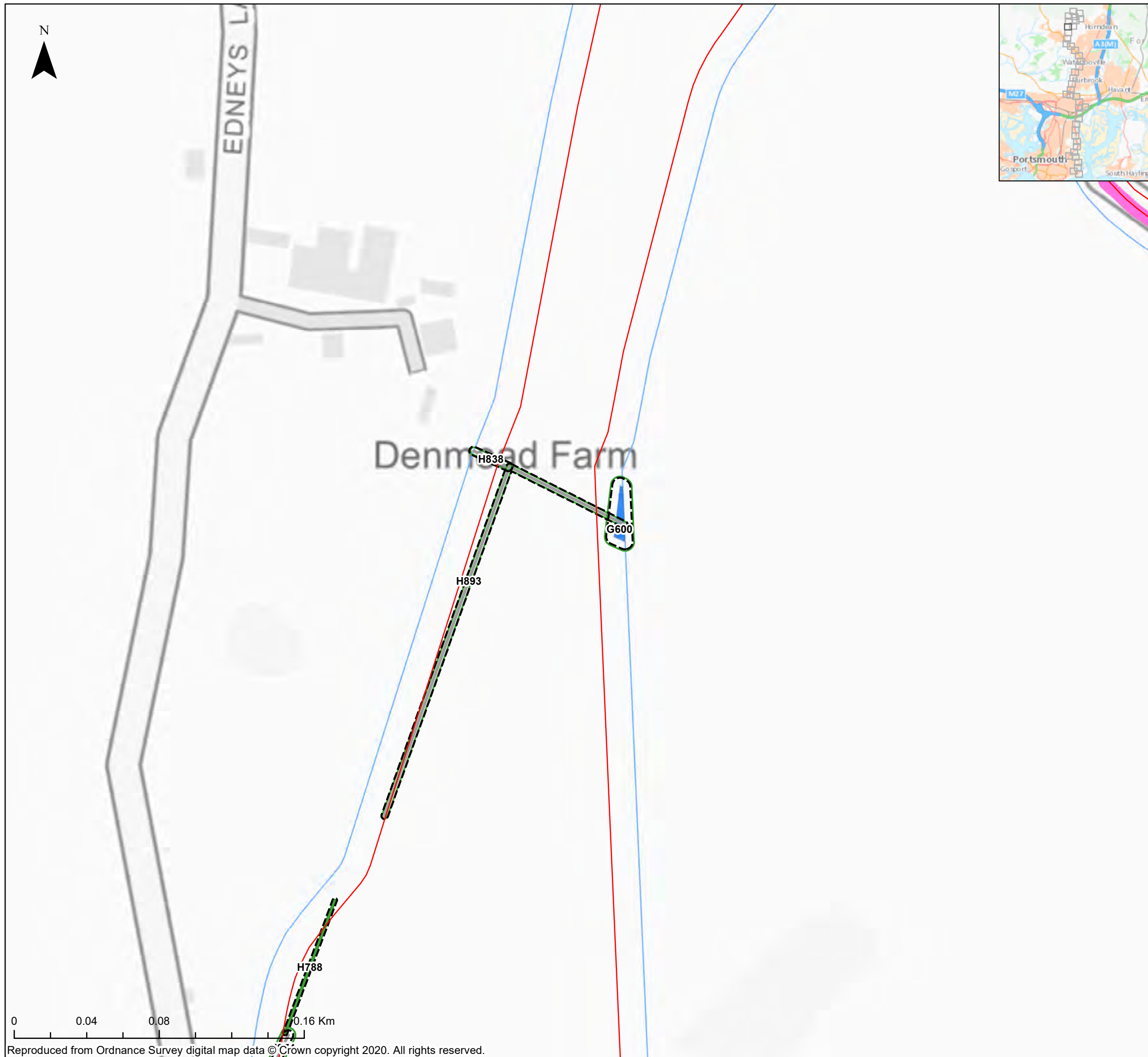


PROJECT:
AQUIND Interconnector

TITLE:
**Figure 1
Tree Constraint Plans
Sheet 8 of 41**

| | | |
|--|-----------------|----------------------|
| SCALE AT A3 1:2,100 | CHECKED: JA | APPROVED: ND |
| PROJECT NO: EN020022 | DESIGNED: JT | DRAWN: JT |
| DRAWING NO: EN020022-ESAPPENDIX-16.3.1 | | REV.NO: 02 |

© WSP UK Ltd



Key

- Order Limits
- Order Limits 15m Buffer
- Order Limits Section Breaks
- Indicative Root Protection Area
- Indicative Tree Canopy
- Tree
- Tree with TPO

Tree Category

- A
- B
- C
- U
- TPO (Not Surveyed / Not Present)

The Infrastructure Planning (Applications: Prescribed Forms and Procedures) Regulations 2017 – Regulation 5(2)(a)

| REV | DATE | BY | DESCRIPTION | CHK | APP |
|-----|------------|----|--------------|-----|-----|
| 02 | 18/09/2019 | JT | Second Issue | JA | ND |
| 01 | 08/11/2019 | JT | FINAL | CP | ND |

DRAWING STATUS: **SECOND ISSUE**

WSP House, 70 Chancery Lane, London, WC2A 1AF, UK,
T+ 44 (0) 020 7314 5000
wsp.com

CLIENT:

PROJECT:

AQUIND Interconnector

TITLE:

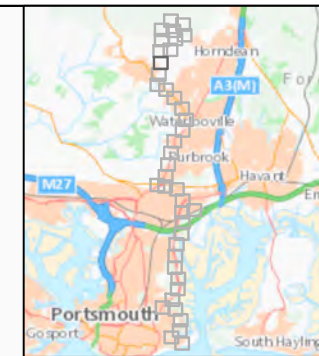
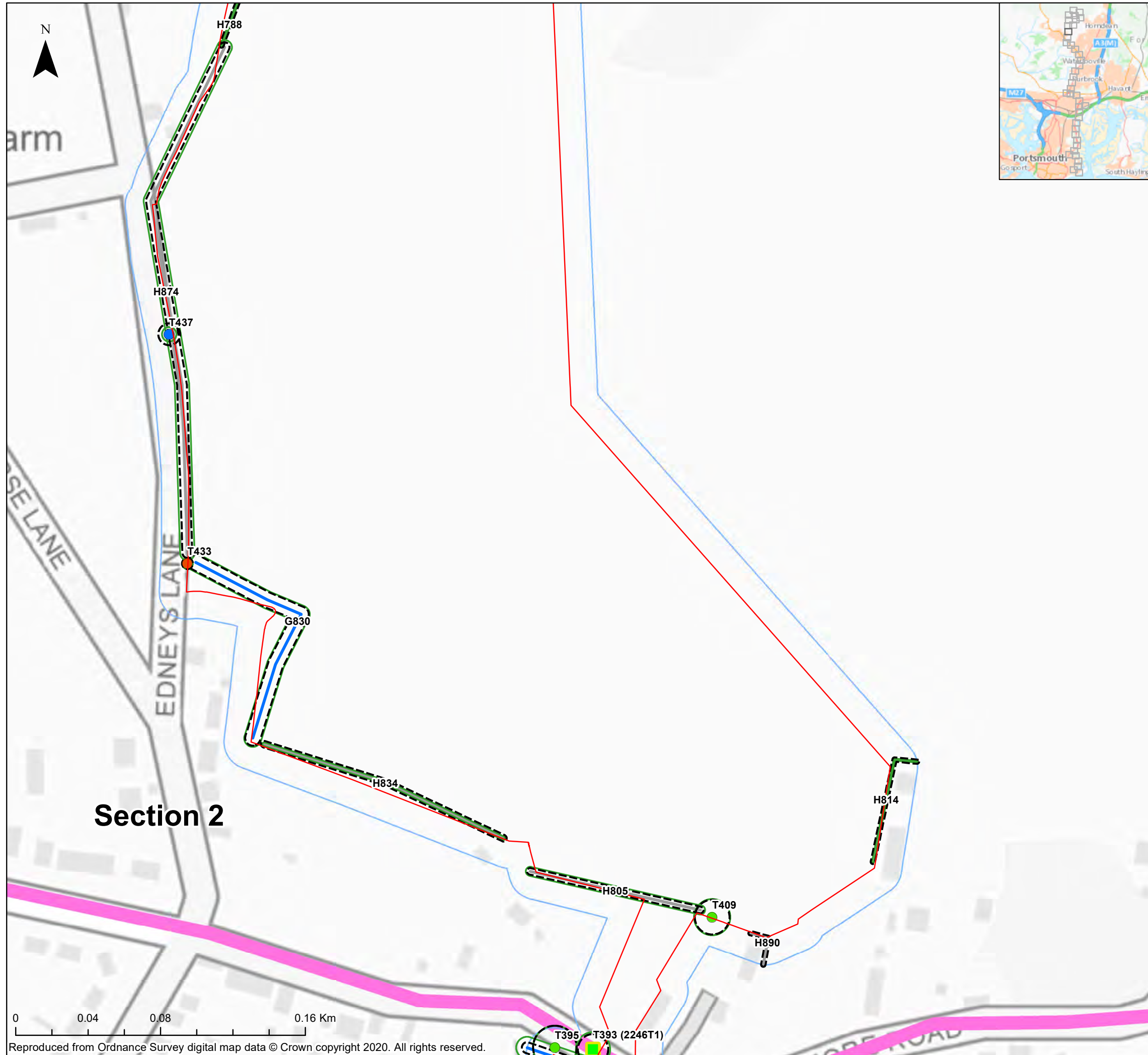
Figure 1
Tree Constraint Plans
Sheet 9 of 41

| | | |
|------------------------|----------------|-----------------|
| SCALE AT A3 1:2,100 | CHECKED: JA | APPROVED: ND |
|------------------------|----------------|-----------------|

| | | | |
|-------------------------|-----------------|--------------|---------------------|
| PROJECT NO: EN020022 | DESIGNED: JT | DRAWN: JT | DATE: 18/09/2020 |
|-------------------------|-----------------|--------------|---------------------|

| | |
|--|----------------------|
| DRAWING NO: EN020022-ESAPPENDIX-16.3.1 | REV.NO: 02 |
|--|----------------------|

© WSP UK Ltd



Key

- Order Limits
- Order Limits 15m Buffer
- Order Limits Section Breaks
- Indicative Root Protection Area
- Indicative Tree Canopy
- Tree
- Tree with TPO

Tree Category

- A
- B
- C
- U
- TPO (Not Surveyed / Not Present)

The Infrastructure Planning (Applications: Prescribed Forms and Procedures) Regulations 2017 – Regulation 5(2)(a)

| REV | DATE | BY | DESCRIPTION | CHK | APP |
|-----|------------|----|--------------|-----|-----|
| 02 | 18/09/2019 | JT | Second Issue | JA | ND |
| 01 | 08/11/2019 | JT | FINAL | CP | ND |

DRAWING STATUS: **SECOND ISSUE**



WSP House, 70 Chancery Lane, London, WC2A 1AF, UK,
T+ 44 (0) 020 7314 5000
wsp.com

CLIENT:



PROJECT:
AQUIND Interconnector

TITLE:
**Figure 1
Tree Constraint Plans
Sheet 10 of 41**

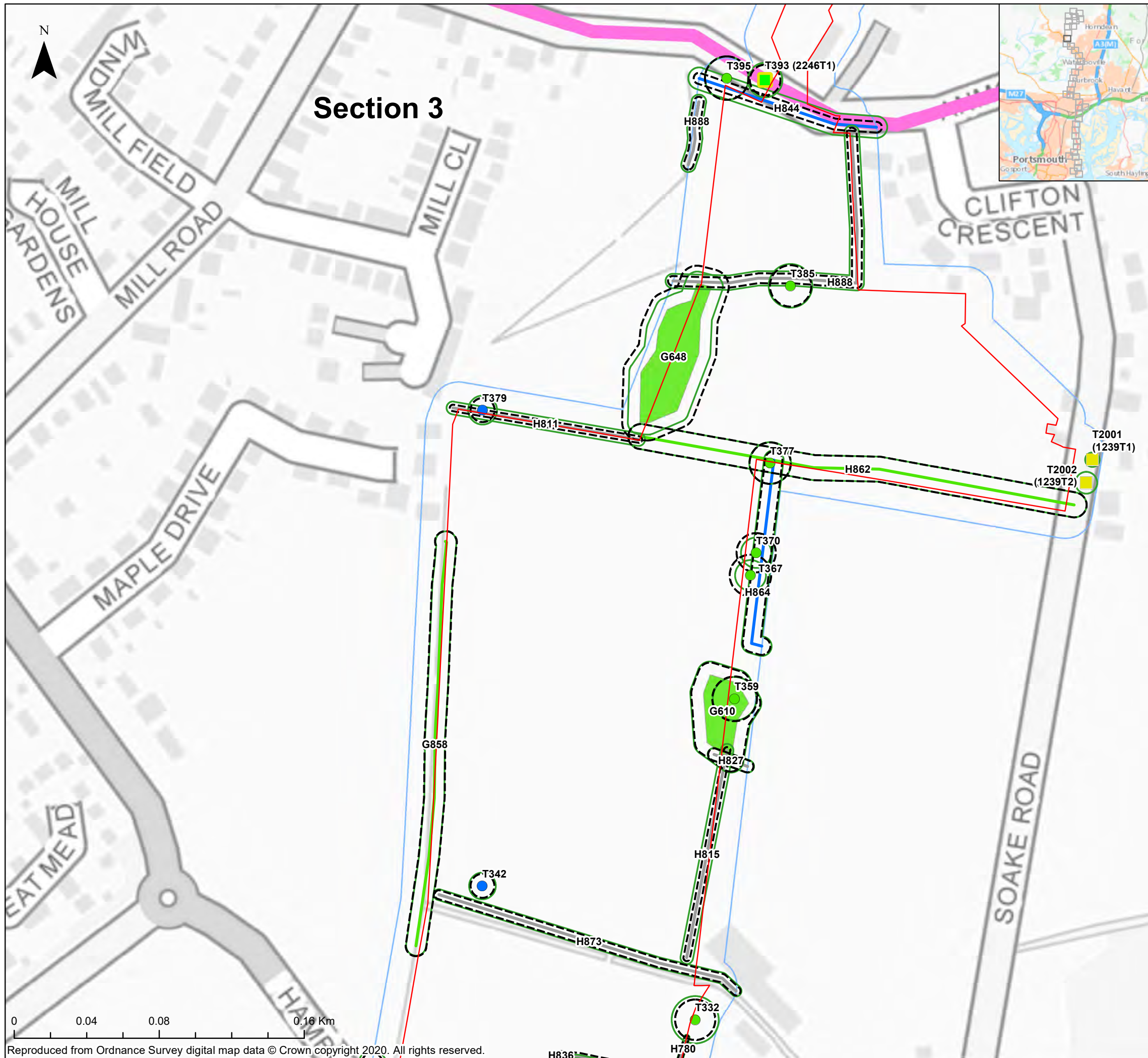
| | | |
|------------------------|----------------|-----------------|
| SCALE AT A3 1:2,100 | CHECKED: JA | APPROVED: ND |
|------------------------|----------------|-----------------|

| | | | |
|-------------------------|-----------------|--------------|---------------------|
| PROJECT NO: EN020022 | DESIGNED: JT | DRAWN: JT | DATE: 18/09/2020 |
|-------------------------|-----------------|--------------|---------------------|

| | |
|--|----------------------|
| DRAWING NO: EN020022-ESAPPENDIX-16.3.1 | REV.NO: 02 |
|--|----------------------|

© WSP UK Ltd

Reproduced from Ordnance Survey digital map data © Crown copyright 2020. All rights reserved.



Key

- Order Limits
- Order Limits 15m Buffer
- Order Limits Section Breaks
- Indicative Root Protection Area
- Indicative Tree Canopy
- Tree
- Tree with TPO

Tree Category

- A
- B
- C
- U
- TPO (Not Surveyed / Not Present)

The Infrastructure Planning (Applications: Prescribed Forms and Procedures) Regulations 2017 – Regulation 5(2)(a)

| REV | DATE | BY | DESCRIPTION | CHK | APP |
|-----|------------|----|--------------|-----|-----|
| 02 | 18/09/2019 | JT | Second Issue | JA | ND |
| 01 | 08/11/2019 | JT | FINAL | CP | ND |

DRAWING STATUS: **SECOND ISSUE**



WSP House, 70 Chancery Lane, London, WC2A 1AF, UK,
T+ 44 (0) 020 7314 5000
wsp.com

CLIENT:

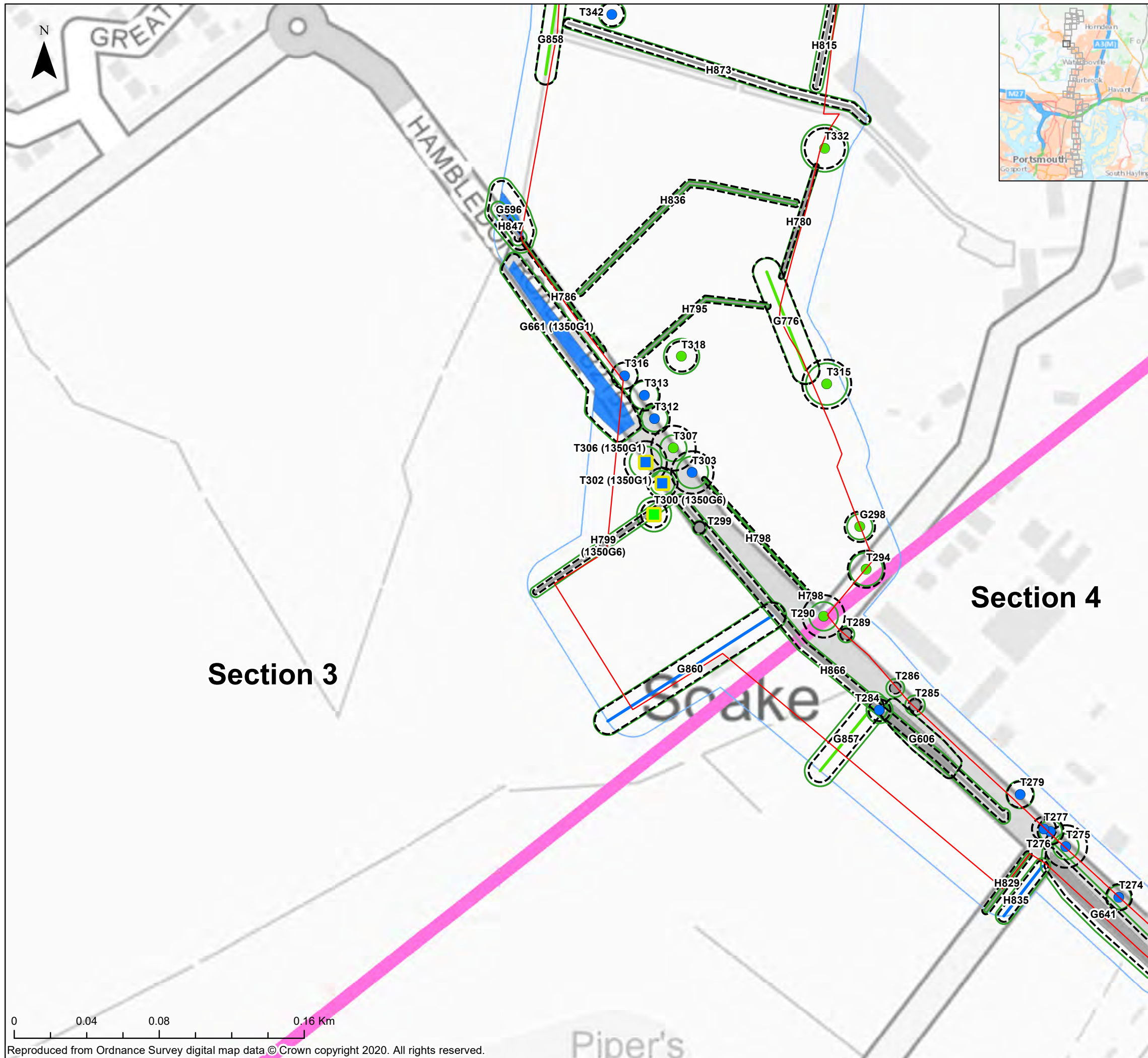


PROJECT:
AQUIND Interconnector

TITLE:
**Figure 1
Tree Constraint Plans
Sheet 11 of 41**

| | | |
|--|-----------------|----------------------|
| SCALE AT A3 1:2,100 | CHECKED: JA | APPROVED: ND |
| PROJECT NO: EN020022 | DESIGNED: JT | DRAWN: JT |
| | | DATE: 18/09/2020 |
| DRAWING NO: EN020022-ESAPPENDIX-16.3.1 | | REV.NO: 02 |

© WSP UK Ltd



Key

- Order Limits
- Order Limits 15m Buffer
- Order Limits Section Breaks
- Indicative Root Protection Area
- Indicative Tree Canopy
- Tree
- Tree with TPO

Tree Category

- A
- B
- C
- U
- TPO (Not Surveyed / Not Present)

The Infrastructure Planning (Applications: Prescribed Forms and Procedures) Regulations 2017 – Regulation 5(2)(a)

| REV | DATE | BY | DESCRIPTION | CHK | APP |
|-----|------------|----|--------------|-----|-----|
| 02 | 18/09/2019 | JT | Second Issue | JA | ND |
| 01 | 08/11/2019 | JT | FINAL | CP | ND |

DRAWING STATUS: **SECOND ISSUE**



WSP House, 70 Chancery Lane, London, WC2A 1AF, UK,
T+ 44 (0) 020 7314 5000
wsp.com

CLIENT:



PROJECT:
AQUIND Interconnector

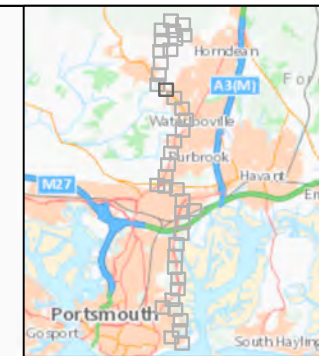
TITLE:
Figure 1
Tree Constraint Plans
Sheet 12 of 41

| | | |
|------------------------|----------------|-----------------|
| SCALE AT A3 1:2,100 | CHECKED: JA | APPROVED: ND |
|------------------------|----------------|-----------------|

| | | | |
|-------------------------|-----------------|--------------|---------------------|
| PROJECT NO: EN020022 | DESIGNED: JT | DRAWN: JT | DATE: 18/09/2020 |
|-------------------------|-----------------|--------------|---------------------|

| | |
|---|---------------|
| DRAWING NO: EN020022-ESAPPENDIX-16.3.1 | REV.NO: 02 |
|---|---------------|

© WSP UK Ltd



Key

- Order Limits
- Order Limits 15m Buffer
- Order Limits Section Breaks
- Indicative Root Protection Area
- Indicative Tree Canopy
- Tree
- Tree with TPO

Tree Category

- A
- B
- C
- U
- TPO (Not Surveyed / Not Present)

The Infrastructure Planning (Applications: Prescribed Forms and Procedures) Regulations 2017 – Regulation 5(2)(a)

| REV | DATE | BY | DESCRIPTION | CHK | APP |
|-----|------------|----|--------------|-----|-----|
| 02 | 18/09/2019 | JT | Second Issue | JA | ND |
| 01 | 08/11/2019 | JT | FINAL | CP | ND |

DRAWING STATUS: **SECOND ISSUE**



WSP House, 70 Chancery Lane, London, WC2A 1AF, UK,
T+ 44 (0) 020 7314 5000
wsp.com

CLIENT:



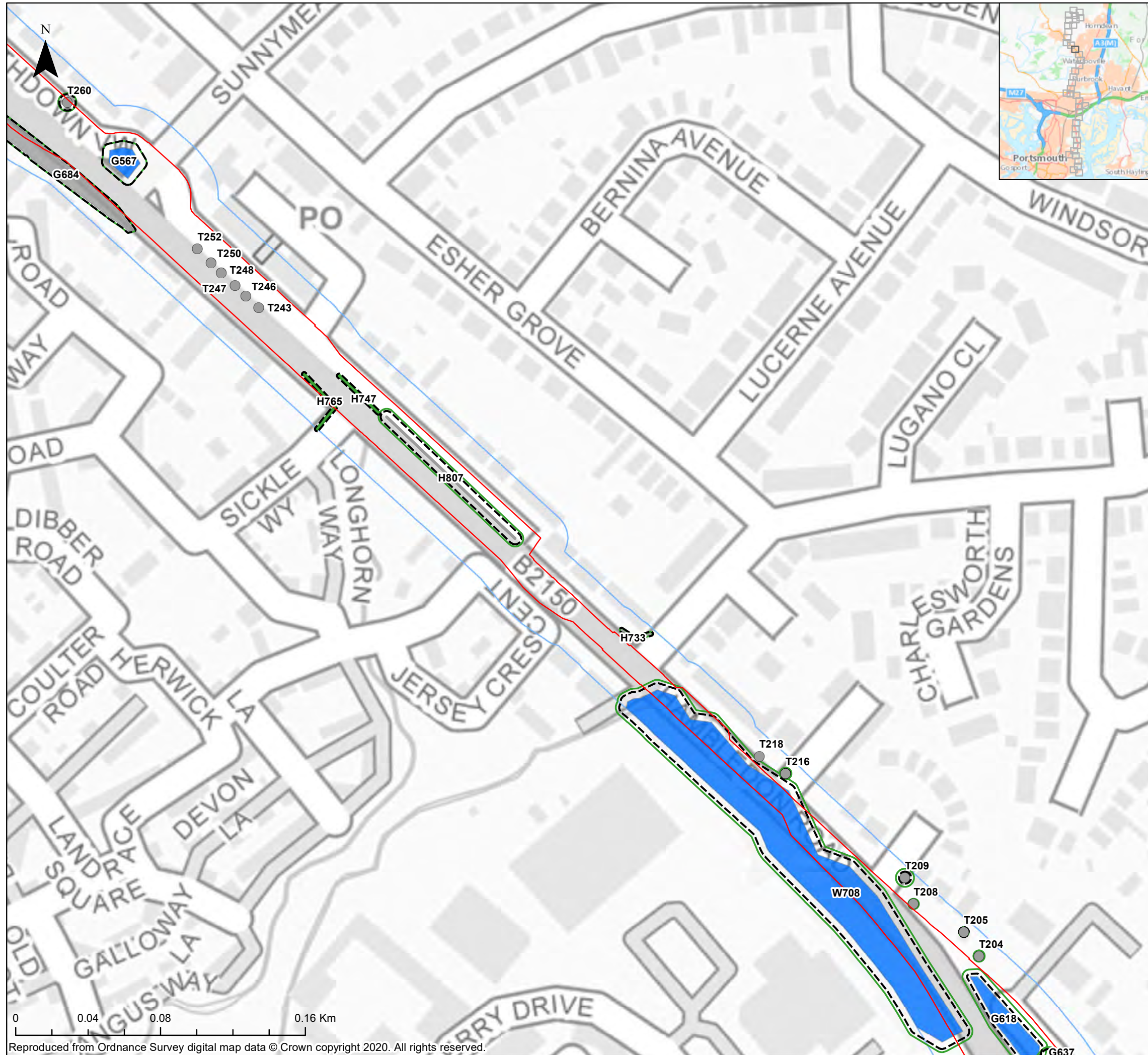
PROJECT: **AQUIND Interconnector**

TITLE: **Figure 1
Tree Constraint Plans
Sheet 13 of 41**

| | | |
|---|-----------------|-----------------|
| SCALE AT A3 1:2,100 | CHECKED: JA | APPROVED: ND |
| PROJECT NO: EN020022 | DESIGNED: JT | DRAWN: JT |
| DRAWING NO: EN020022-ESAPPENDIX-16.3.1 | | REV.NO: 02 |

© WSP UK Ltd

Reproduced from Ordnance Survey digital map data © Crown copyright 2020. All rights reserved.



Key

- Order Limits
- Order Limits 15m Buffer
- Order Limits Section Breaks
- Indicative Root Protection Area
- Indicative Tree Canopy
- Tree
- Tree with TPO

Tree Category

- A
- B
- C
- U
- TPO (Not Surveyed / Not Present)

The Infrastructure Planning (Applications: Prescribed Forms and Procedures) Regulations 2017 – Regulation 5(2)(a)

| REV | DATE | BY | DESCRIPTION | CHK | APP |
|-----|------------|----|--------------|-----|-----|
| 02 | 18/09/2019 | JT | Second Issue | JA | ND |
| 01 | 08/11/2019 | JT | FINAL | CP | ND |

DRAWING STATUS: **SECOND ISSUE**



WSP House, 70 Chancery Lane, London, WC2A 1AF, UK,
T+ 44 (0) 020 7314 5000
wsp.com

CLIENT:



PROJECT:
AQUIND Interconnector

TITLE:
**Figure 1
Tree Constraint Plans
Sheet 14 of 41**

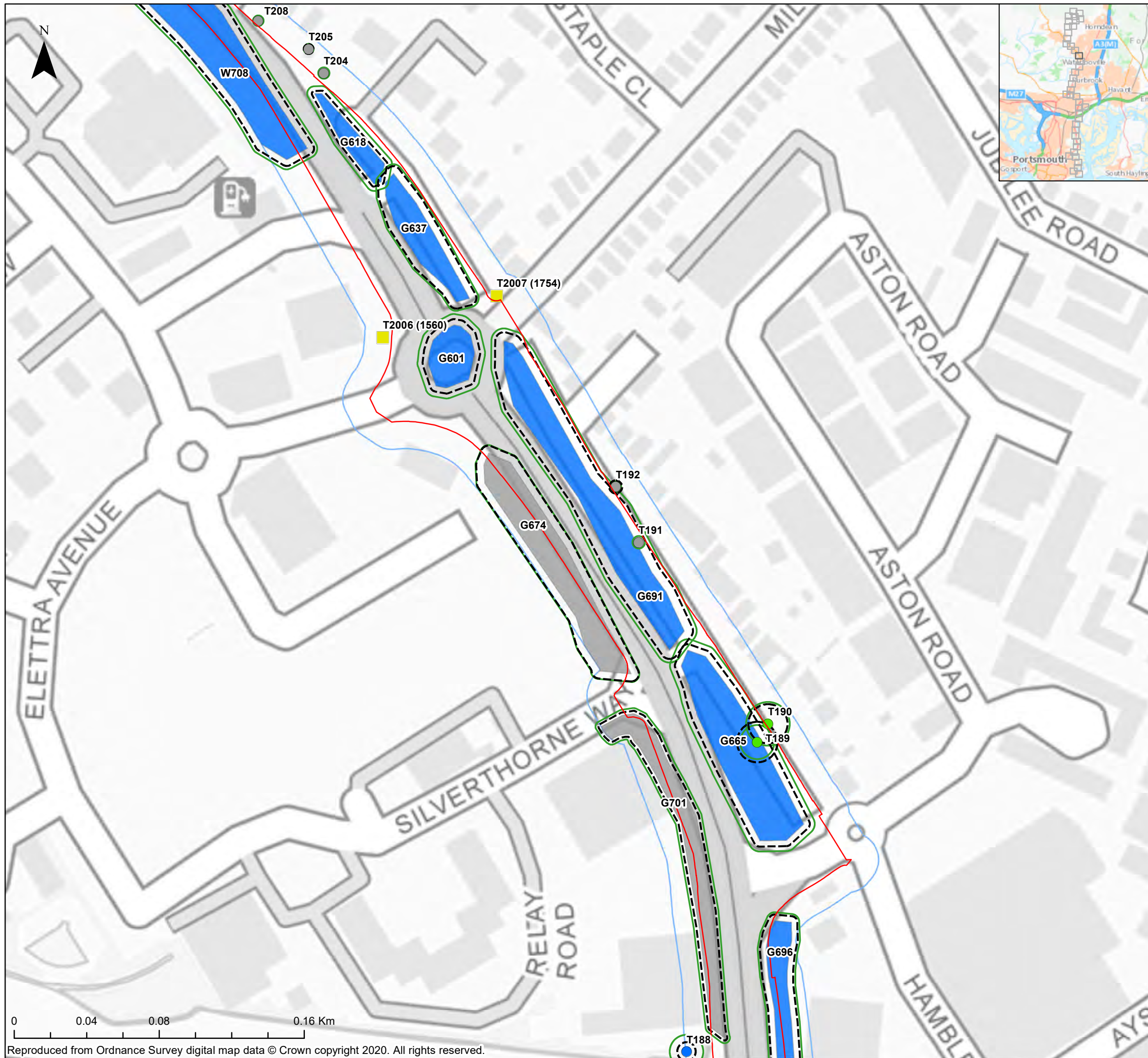
| | | |
|------------------------|----------------|-----------------|
| SCALE AT A3 1:2,100 | CHECKED: JA | APPROVED: ND |
|------------------------|----------------|-----------------|

| | | | |
|-------------------------|-----------------|--------------|---------------------|
| PROJECT NO: EN020022 | DESIGNED: JT | DRAWN: JT | DATE: 18/09/2020 |
|-------------------------|-----------------|--------------|---------------------|

| | |
|--|----------------------|
| DRAWING NO: EN020022-ESAPPENDIX-16.3.1 | REV.NO: 02 |
|--|----------------------|

© WSP UK Ltd

Reproduced from Ordnance Survey digital map data © Crown copyright 2020. All rights reserved.



Key

- Order Limits
- Order Limits 15m Buffer
- Order Limits Section Breaks
- Indicative Root Protection Area
- Indicative Tree Canopy
- Tree
- Tree with TPO

Tree Category

- A
- B
- C
- U
- TPO (Not Surveyed / Not Present)

The Infrastructure Planning (Applications: Prescribed Forms and Procedures) Regulations 2017 – Regulation 5(2)(a)

| REV | DATE | BY | DESCRIPTION | CHK | APP |
|-----|------------|----|--------------|-----|-----|
| 02 | 18/09/2019 | JT | Second Issue | JA | ND |
| 01 | 08/11/2019 | JT | FINAL | CP | ND |

DRAWING STATUS: **SECOND ISSUE**

wsp

WSP House, 70 Chancery Lane, London, WC2A 1AF, UK,
T+ 44 (0) 020 7314 5000
wsp.com

CLIENT:

AQUIND

PROJECT:

AQUIND Interconnector

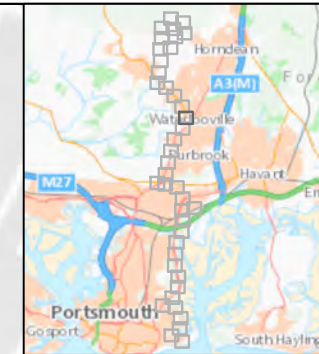
TITLE:

Figure 1
Tree Constraint Plans
Sheet 15 of 41

| | | |
|---|-----------------|-----------------|
| SCALE AT A3 1:2,100 | CHECKED: JA | APPROVED: ND |
| PROJECT NO: EN020022 | DESIGNED: JT | DRAWN: JT |
| DRAWING NO: EN020022-ESAPPENDIX-16.3.1 | | REV.NO: 02 |

© WSP UK Ltd

Reproduced from Ordnance Survey digital map data © Crown copyright 2020. All rights reserved.



Key

- Order Limits
- Order Limits 15m Buffer
- Order Limits Section Breaks
- Indicative Root Protection Area
- Indicative Tree Canopy
- Tree
- Tree with TPO

Tree Category

- A
- B
- C
- U
- TPO (Not Surveyed / Not Present)

The Infrastructure Planning (Applications: Prescribed Forms and Procedures) Regulations 2017 – Regulation 5(2)(a)

| REV | DATE | BY | DESCRIPTION | CHK | APP |
|-----|------------|----|--------------|-----|-----|
| 02 | 18/09/2019 | JT | Second Issue | JA | ND |
| 01 | 08/11/2019 | JT | FINAL | CP | ND |

DRAWING STATUS: **SECOND ISSUE**



WSP House, 70 Chancery Lane, London, WC2A 1AF, UK,
T+ 44 (0) 020 7314 5000
wsp.com

CLIENT:



PROJECT:
AQUIND Interconnector

TITLE:
Figure 1
Tree Constraint Plans
Sheet 16 of 41

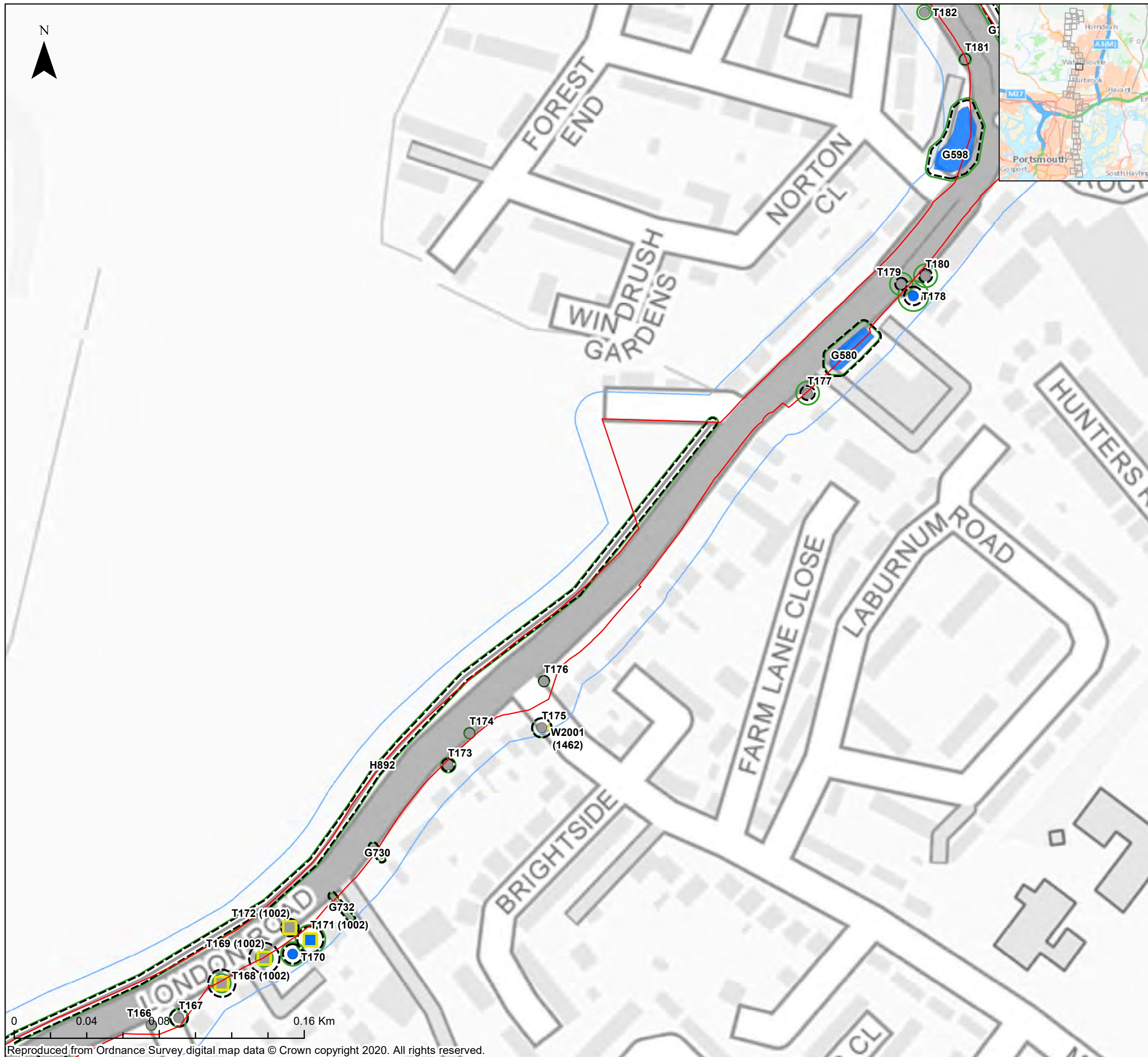
| | | |
|------------------------|----------------|-----------------|
| SCALE AT A3 1:2,100 | CHECKED: JA | APPROVED: ND |
|------------------------|----------------|-----------------|

| | | | |
|-------------------------|-----------------|--------------|---------------------|
| PROJECT NO: EN020022 | DESIGNED: JT | DRAWN: JT | DATE: 18/09/2020 |
|-------------------------|-----------------|--------------|---------------------|

| | |
|---|---------------|
| DRAWING NO: EN020022-ESAPPENDIX-16.3.1 | REV.NO: 02 |
|---|---------------|

© WSP UK Ltd

Reproduced from Ordnance Survey digital map data © Crown copyright 2020. All rights reserved.



Key

- Order Limits
- Order Limits 15m Buffer
- Order Limits Section Breaks
- Indicative Root Protection Area
- Indicative Tree Canopy
- Tree
- Tree with TPO

Tree Category

- A
- B
- C
- U
- TPO (Not Surveyed / Not Present)

The Infrastructure Planning (Applications: Prescribed Forms and Procedures) Regulations 2017 – Regulation 5(2)(a)

| REV | DATE | BY | DESCRIPTION | CHK | APP |
|-----|------------|----|--------------|-----|-----|
| 02 | 18/09/2019 | JT | Second Issue | JA | ND |
| 01 | 08/11/2019 | JT | FINAL | CP | ND |

DRAWING STATUS: **SECOND ISSUE**

WSP

WSP House, 70 Chancery Lane, London, WC2A 1AF, UK,
T+ 44 (0) 020 7314 5000
wsp.com

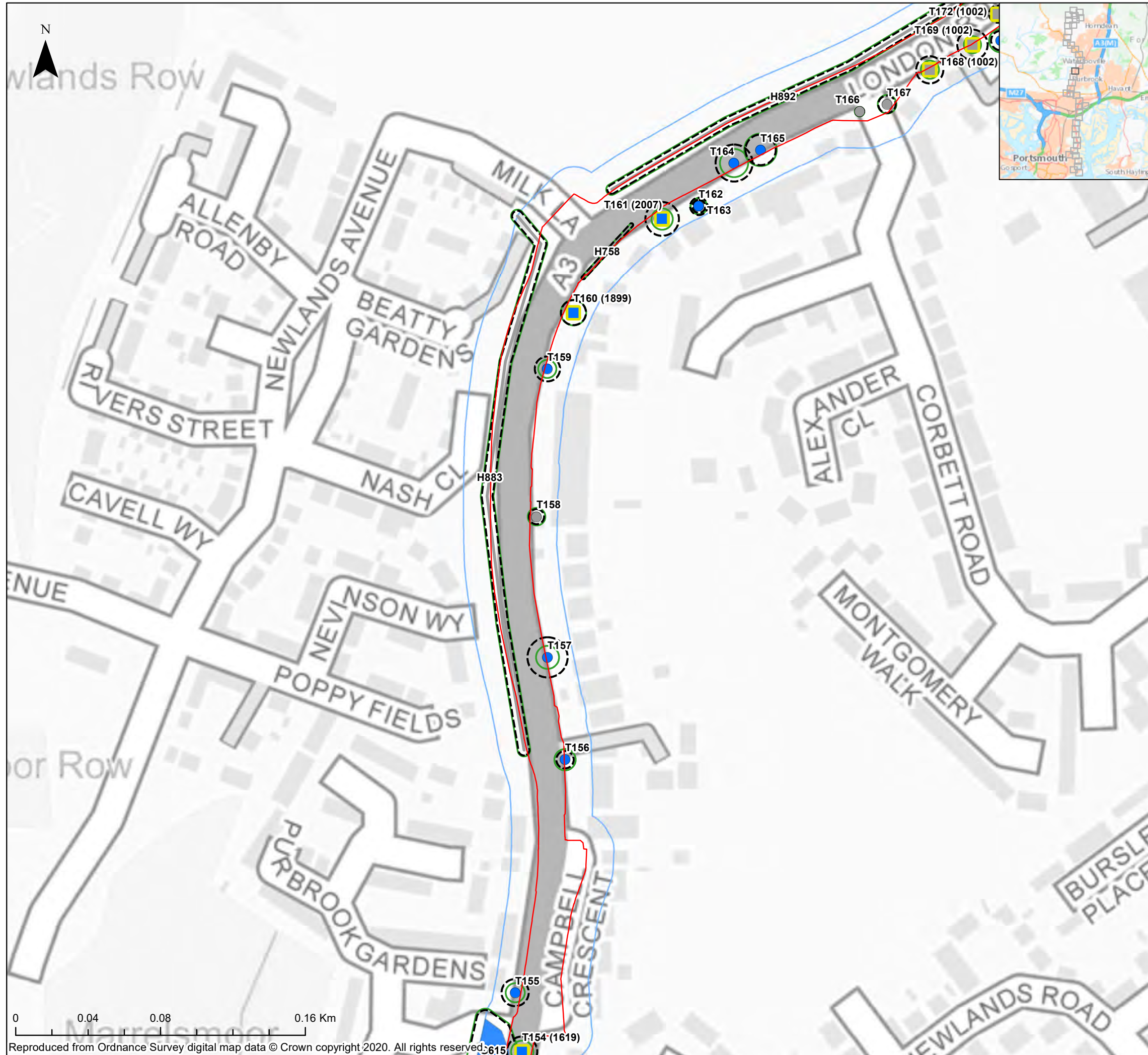
CLIENT: **AQUIND**

PROJECT: **AQUIND Interconnector**

TITLE: **Figure 1
Tree Constraint Plans
Sheet 17 of 41**

| | | |
|---|-----------------|-----------------|
| SCALE AT A3 1:2,100 | CHECKED: JA | APPROVED: ND |
| PROJECT NO: EN020022 | DESIGNED: JT | DRAWN: JT |
| DRAWING NO: EN020022-ESAPPENDIX-16.3.1 | | REV.NO: 02 |

© WSP UK Ltd



Key

- Order Limits
- Order Limits 15m Buffer
- Order Limits Section Breaks
- Indicative Root Protection Area
- Indicative Tree Canopy
- Tree
- Tree with TPO

Tree Category

- A
- B
- C
- U
- TPO (Not Surveyed / Not Present)

The Infrastructure Planning (Applications: Prescribed Forms and Procedures) Regulations 2017 – Regulation 5(2)(a)

| REV | DATE | BY | DESCRIPTION | CHK | APP |
|-----|------------|----|--------------|-----|-----|
| 02 | 18/09/2019 | JT | Second Issue | JA | ND |
| 01 | 08/11/2019 | JT | FINAL | CP | ND |

DRAWING STATUS: **SECOND ISSUE**



WSP House, 70 Chancery Lane, London, WC2A 1AF, UK,
T+ 44 (0) 020 7314 5000
wsp.com

CLIENT:



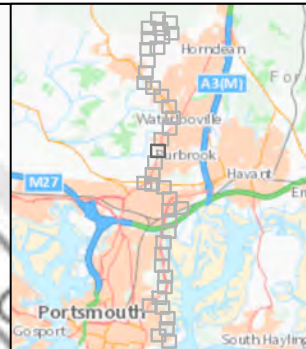
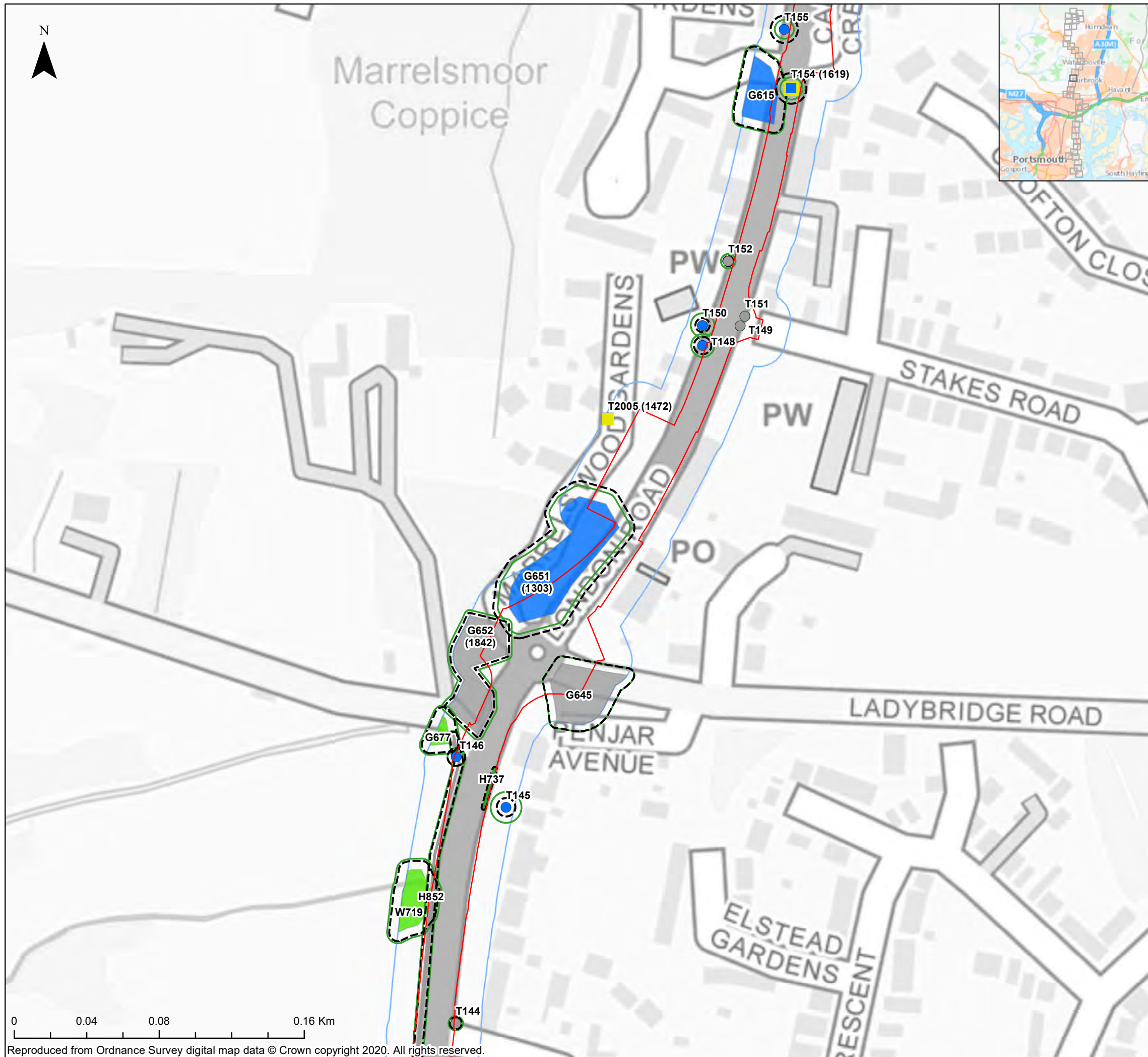
PROJECT:
AQUIND Interconnector

TITLE:
**Figure 1
Tree Constraint Plans
Sheet 18 of 41**

| | | |
|--|-----------------|----------------------|
| SCALE AT A3 1:2,100 | CHECKED: JA | APPROVED: ND |
| PROJECT NO: EN020022 | DESIGNED: JT | DRAWN: JT |
| DRAWING NO: EN020022-ESAPPENDIX-16.3.1 | | REV.NO: 02 |

© WSP UK Ltd

Reproduced from Ordnance Survey digital map data © Crown copyright 2020. All rights reserved.



- Key**
- Order Limits
 - Order Limits 15m Buffer
 - Order Limits Section Breaks
 - Indicative Root Protection Area
 - Indicative Tree Canopy
 - Tree
 - Tree with TPO
- Tree Category**
- A
 - B
 - C
 - U
 - TPO (Not Surveyed / Not Present)

The Infrastructure Planning (Applications: Prescribed Forms and Procedures) Regulations 2017 – Regulation 5(2)(a)

| REV | DATE | BY | DESCRIPTION | CHK | APP |
|-----|------------|----|--------------|-----|-----|
| 02 | 18/09/2019 | JT | Second Issue | JA | ND |
| 01 | 08/11/2019 | JT | FINAL | CP | ND |

DRAWING STATUS: **SECOND ISSUE**



WSP House, 70 Chancery Lane, London, WC2A 1AF, UK,
T+ 44 (0) 020 7314 5000
wsp.com



PROJECT:
AQUIND Interconnector

TITLE:
**Figure 1
Tree Constraint Plans
Sheet 19 of 41**

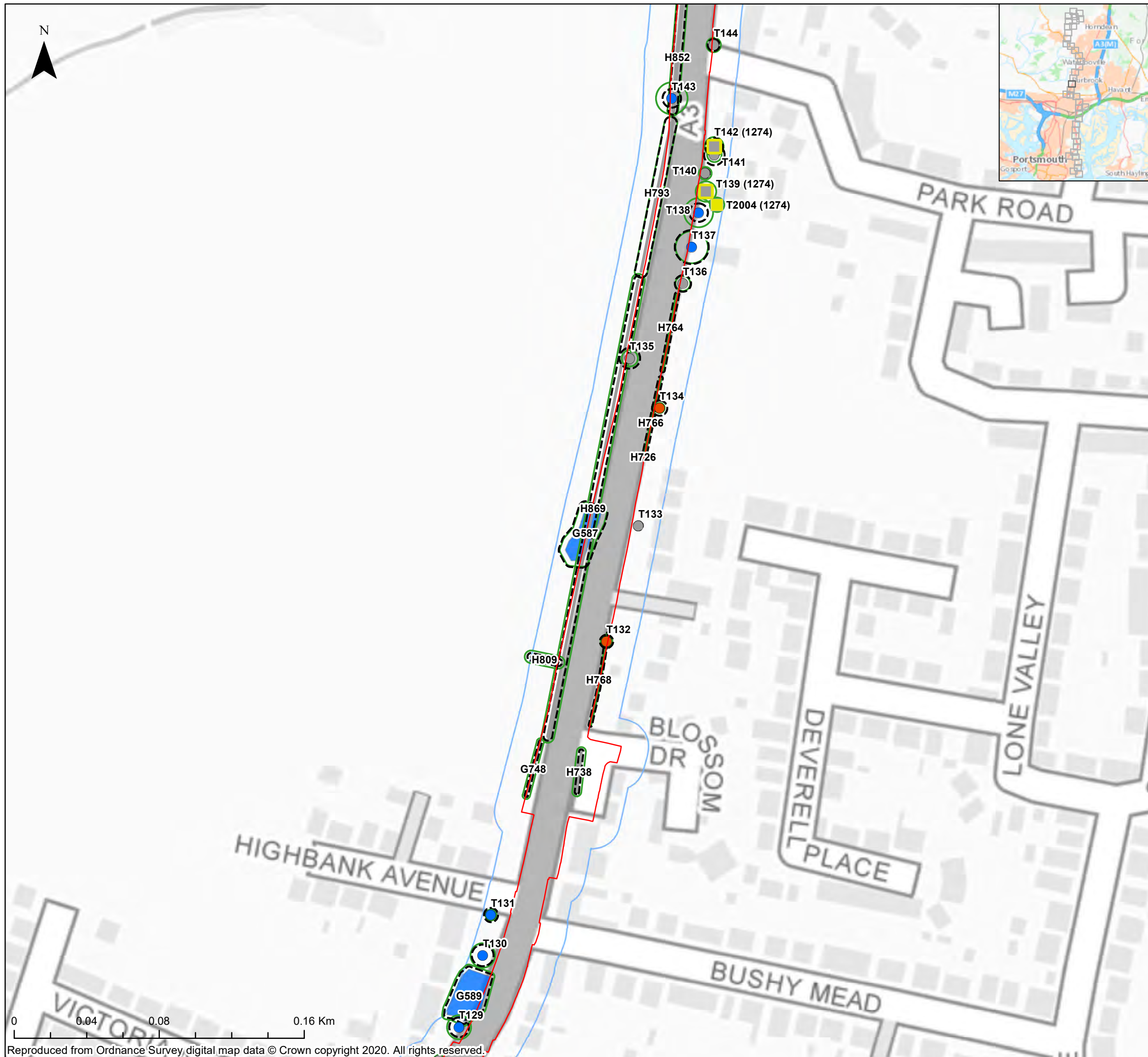
| | | |
|------------------------|----------------|-----------------|
| SCALE AT A3 1:2,100 | CHECKED: JA | APPROVED: ND |
|------------------------|----------------|-----------------|

| | | | |
|-------------------------|-----------------|--------------|---------------------|
| PROJECT NO: EN020022 | DESIGNED: JT | DRAWN: JT | DATE: 18/09/2020 |
|-------------------------|-----------------|--------------|---------------------|

| | |
|--|----------------------|
| DRAWING NO: EN020022-ESAPPENDIX-16.3.1 | REV.NO: 02 |
|--|----------------------|

© WSP UK Ltd

Reproduced from Ordnance Survey digital map data © Crown copyright 2020. All rights reserved.



Key

- Order Limits
- Order Limits 15m Buffer
- Order Limits Section Breaks
- Indicative Root Protection Area
- Indicative Tree Canopy
- Tree
- Tree with TPO

Tree Category

- A
- B
- C
- U
- TPO (Not Surveyed / Not Present)

The Infrastructure Planning (Applications: Prescribed Forms and Procedures) Regulations 2017 – Regulation 5(2)(a)

| REV | DATE | BY | DESCRIPTION | CHK | APP |
|-----|------------|----|--------------|-----|-----|
| 02 | 18/09/2019 | JT | Second Issue | JA | ND |
| 01 | 08/11/2019 | JT | FINAL | CP | ND |

DRAWING STATUS: **SECOND ISSUE**

WSP

WSP House, 70 Chancery Lane, London, WC2A 1AF, UK,
T+ 44 (0) 020 7314 5000
wsp.com

CLIENT: **AQUIND**

PROJECT: **AQUIND Interconnector**

TITLE: **Figure 1
Tree Constraint Plans
Sheet 20 of 41**

| | | |
|---|-----------------|-----------------|
| SCALE AT A3 1:2,100 | CHECKED: JA | APPROVED: ND |
| PROJECT NO: EN020022 | DESIGNED: JT | DRAWN: JT |
| DRAWING NO: EN020022-ESAPPENDIX-16.3.1 | | REV.NO: 02 |

© WSP UK Ltd



Key

- Order Limits
- Order Limits 15m Buffer
- Order Limits Section Breaks
- Indicative Root Protection Area
- Indicative Tree Canopy
- Tree
- Tree with TPO

Tree Category

- A
- B
- C
- U
- TPO (Not Surveyed / Not Present)

The Infrastructure Planning (Applications: Prescribed Forms and Procedures) Regulations 2017 – Regulation 5(2)(a)

| REV | DATE | BY | DESCRIPTION | CHK | APP |
|-----|------------|----|--------------|-----|-----|
| 02 | 18/09/2019 | JT | Second Issue | JA | ND |
| 01 | 08/11/2019 | JT | FINAL | CP | ND |

DRAWING STATUS: **SECOND ISSUE**



WSP House, 70 Chancery Lane, London, WC2A 1AF, UK,
T+ 44 (0) 020 7314 5000
wsp.com

CLIENT:



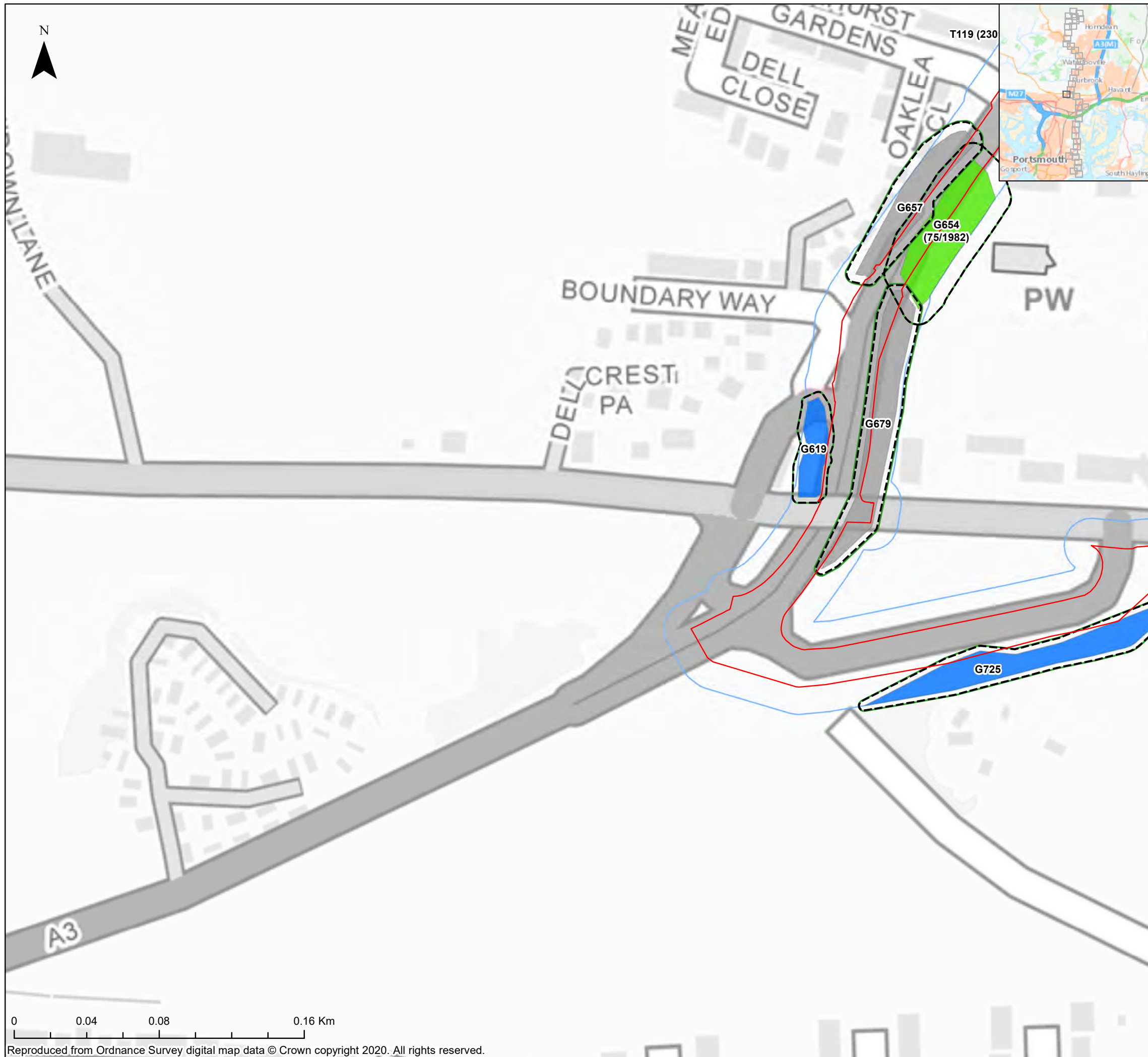
PROJECT: **AQUIND Interconnector**

TITLE: **Figure 1
Tree Constraint Plans
Sheet 21 of 41**

| | | |
|---|-----------------|-----------------|
| SCALE AT A3 1:2,100 | CHECKED: JA | APPROVED: ND |
| PROJECT NO: EN020022 | DESIGNED: JT | DRAWN: JT |
| DRAWING NO: EN020022-ESAPPENDIX-16.3.1 | | REV.NO: 02 |

© WSP UK Ltd

Reproduced from Ordnance Survey digital map data © Crown copyright 2020. All rights reserved.



Key

- Order Limits
- Order Limits 15m Buffer
- Order Limits Section Breaks
- Indicative Root Protection Area
- Indicative Tree Canopy
- Tree
- Tree with TPO

Tree Category

- A
- B
- C
- U
- TPO (Not Surveyed / Not Present)

The Infrastructure Planning (Applications: Prescribed Forms and Procedures) Regulations 2017 – Regulation 5(2)(a)

| REV | DATE | BY | DESCRIPTION | CHK | APP |
|-----|------------|----|--------------|-----|-----|
| 02 | 18/09/2019 | JT | Second Issue | JA | ND |
| 01 | 08/11/2019 | JT | FINAL | CP | ND |

DRAWING STATUS: **SECOND ISSUE**

wsp

WSP House, 70 Chancery Lane, London, WC2A 1AF, UK,
T+ 44 (0) 020 7314 5000
wsp.com

CLIENT:

AQUIND

PROJECT:

AQUIND Interconnector

TITLE:

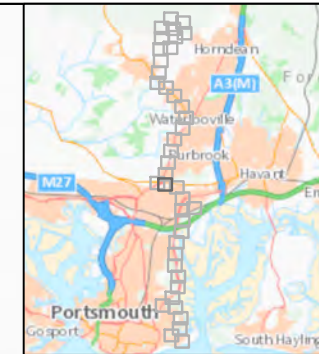
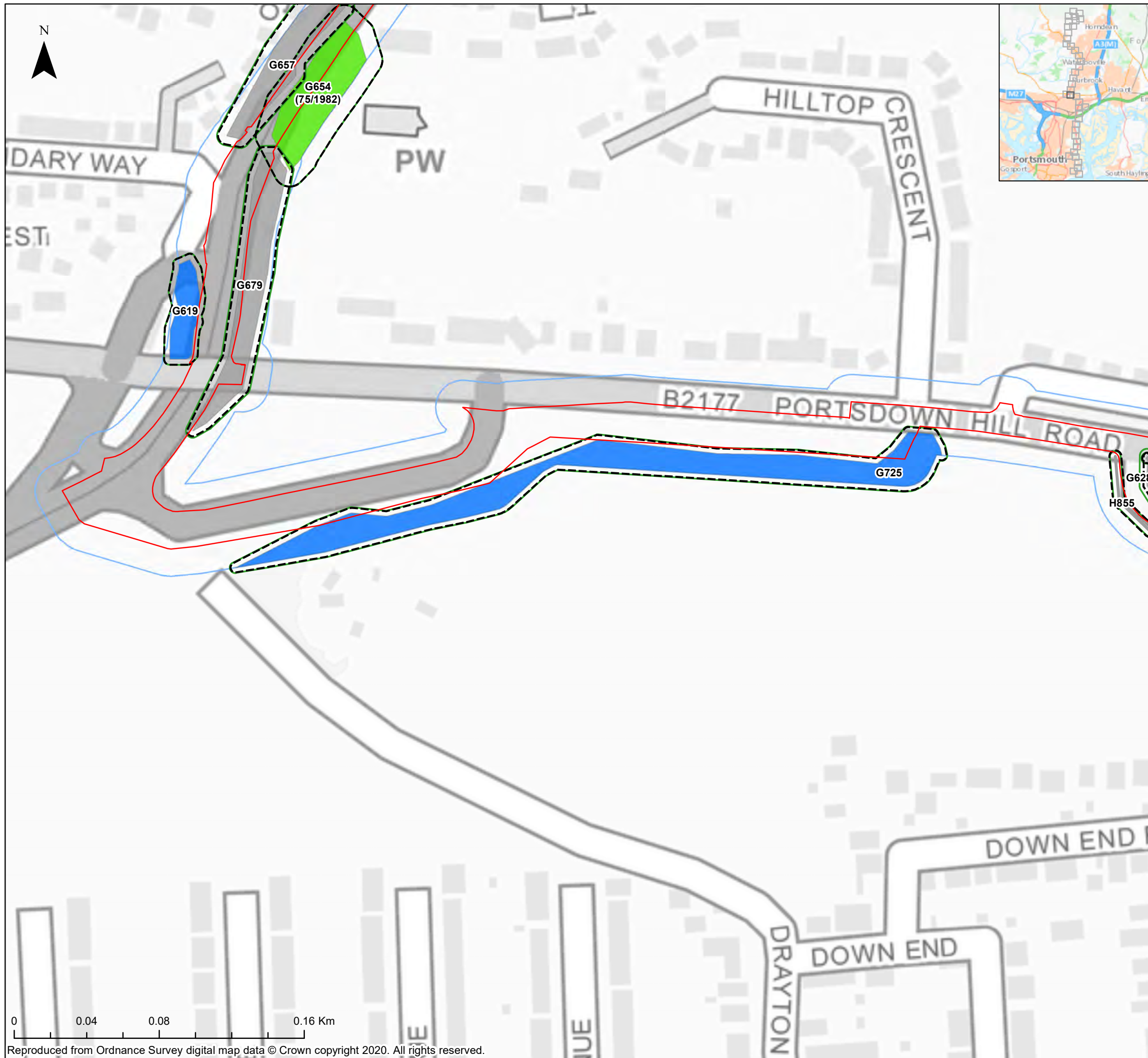
Figure 1
Tree Constraint Plans
Sheet 22 of 41

| | | |
|------------------------|----------------|-----------------|
| SCALE AT A3 1:2,100 | CHECKED: JA | APPROVED: ND |
|------------------------|----------------|-----------------|

| | | | |
|-------------------------|-----------------|--------------|---------------------|
| PROJECT NO: EN020022 | DESIGNED: JT | DRAWN: JT | DATE: 18/09/2020 |
|-------------------------|-----------------|--------------|---------------------|

| | |
|---|---------------|
| DRAWING NO: EN020022-ESAPPENDIX-16.3.1 | REV.NO: 02 |
|---|---------------|

© WSP UK Ltd



Key

- Order Limits
- Order Limits 15m Buffer
- Order Limits Section Breaks
- Indicative Root Protection Area
- Indicative Tree Canopy
- Tree
- Tree with TPO

Tree Category

- A
- B
- C
- U
- TPO (Not Surveyed / Not Present)

The Infrastructure Planning (Applications: Prescribed Forms and Procedures) Regulations 2017 – Regulation 5(2)(a)

| REV | DATE | BY | DESCRIPTION | CHK | APP |
|-----|------------|----|--------------|-----|-----|
| 02 | 18/09/2019 | JT | Second Issue | JA | ND |
| 01 | 08/11/2019 | JT | FINAL | CP | ND |

DRAWING STATUS: **SECOND ISSUE**



WSP House, 70 Chancery Lane, London, WC2A 1AF, UK,
T+ 44 (0) 020 7314 5000
wsp.com

CLIENT:



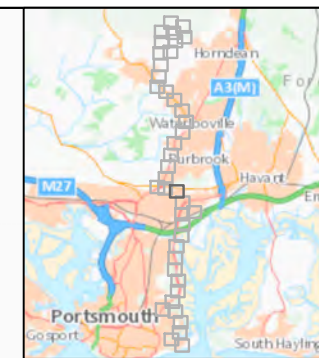
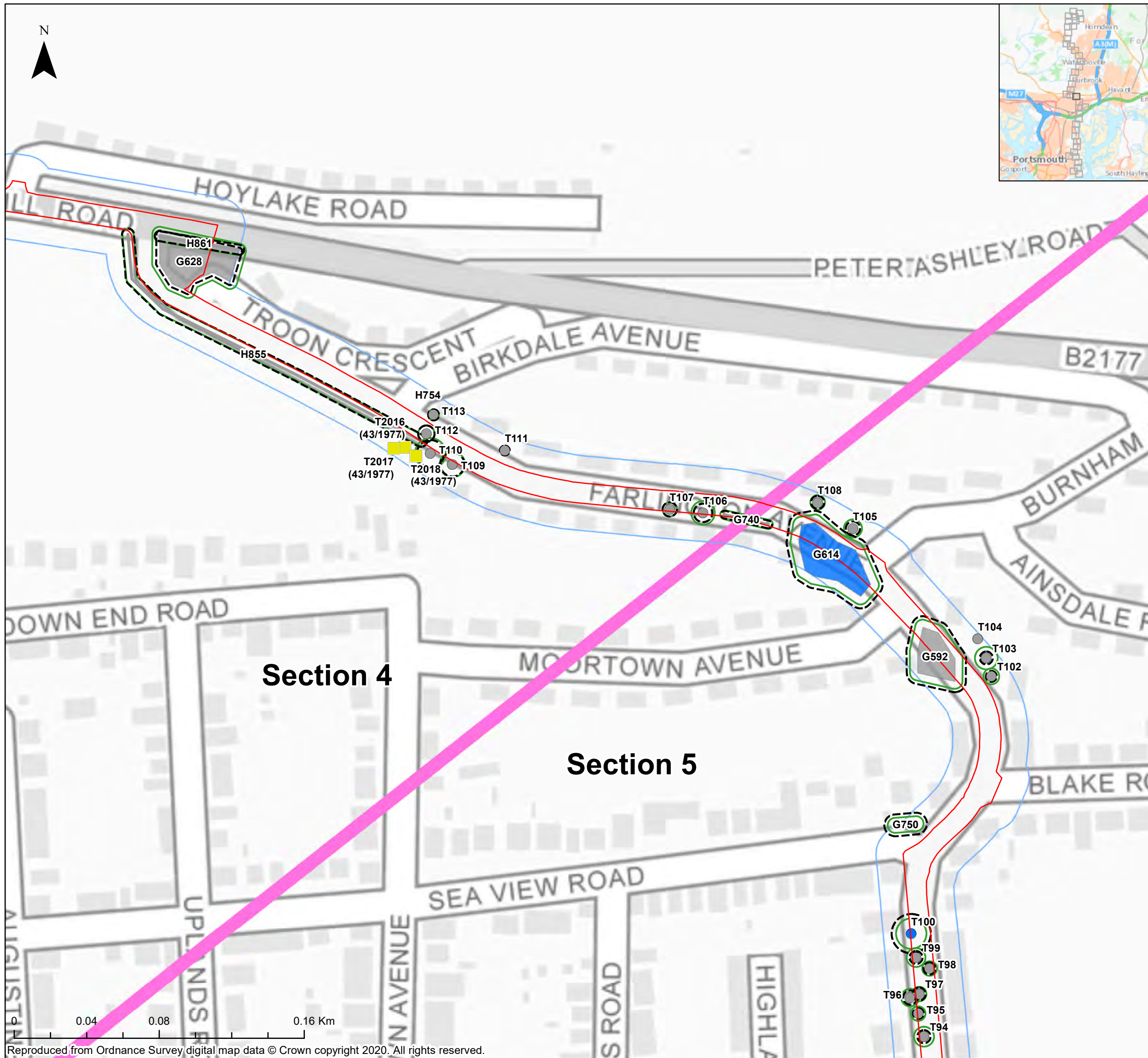
PROJECT:
AQUIND Interconnector

TITLE:
Figure 1
Tree Constraint Plans
Sheet 23 of 41

| | | |
|---|-----------------|-----------------|
| SCALE AT A3 1:2,100 | CHECKED: JA | APPROVED: ND |
| PROJECT NO: EN020022 | DESIGNED: JT | DRAWN: JT |
| DRAWING NO: EN020022-ESAPPENDIX-16.3.1 | | REV.NO: 02 |

© WSP UK Ltd

Reproduced from Ordnance Survey digital map data © Crown copyright 2020. All rights reserved.



Key

- Order Limits
- Order Limits 15m Buffer
- Order Limits Section Breaks
- Indicative Root Protection Area
- Indicative Tree Canopy
- Tree
- Tree with TPO

Tree Category

- A
- B
- C
- U
- TPO (Not Surveyed / Not Present)

The Infrastructure Planning (Applications: Prescribed Forms and Procedures) Regulations 2017 – Regulation 5(2)(a)

| REV | DATE | BY | DESCRIPTION | CHK | APP |
|-----|------------|----|--------------|-----|-----|
| 02 | 18/09/2019 | JT | Second Issue | JA | ND |
| 01 | 08/11/2019 | JT | FINAL | CP | ND |

DRAWING STATUS: **SECOND ISSUE**



WSP House, 70 Chancery Lane, London, WC2A 1AF, UK,
T+ 44 (0) 020 7314 5000
wsp.com

CLIENT:



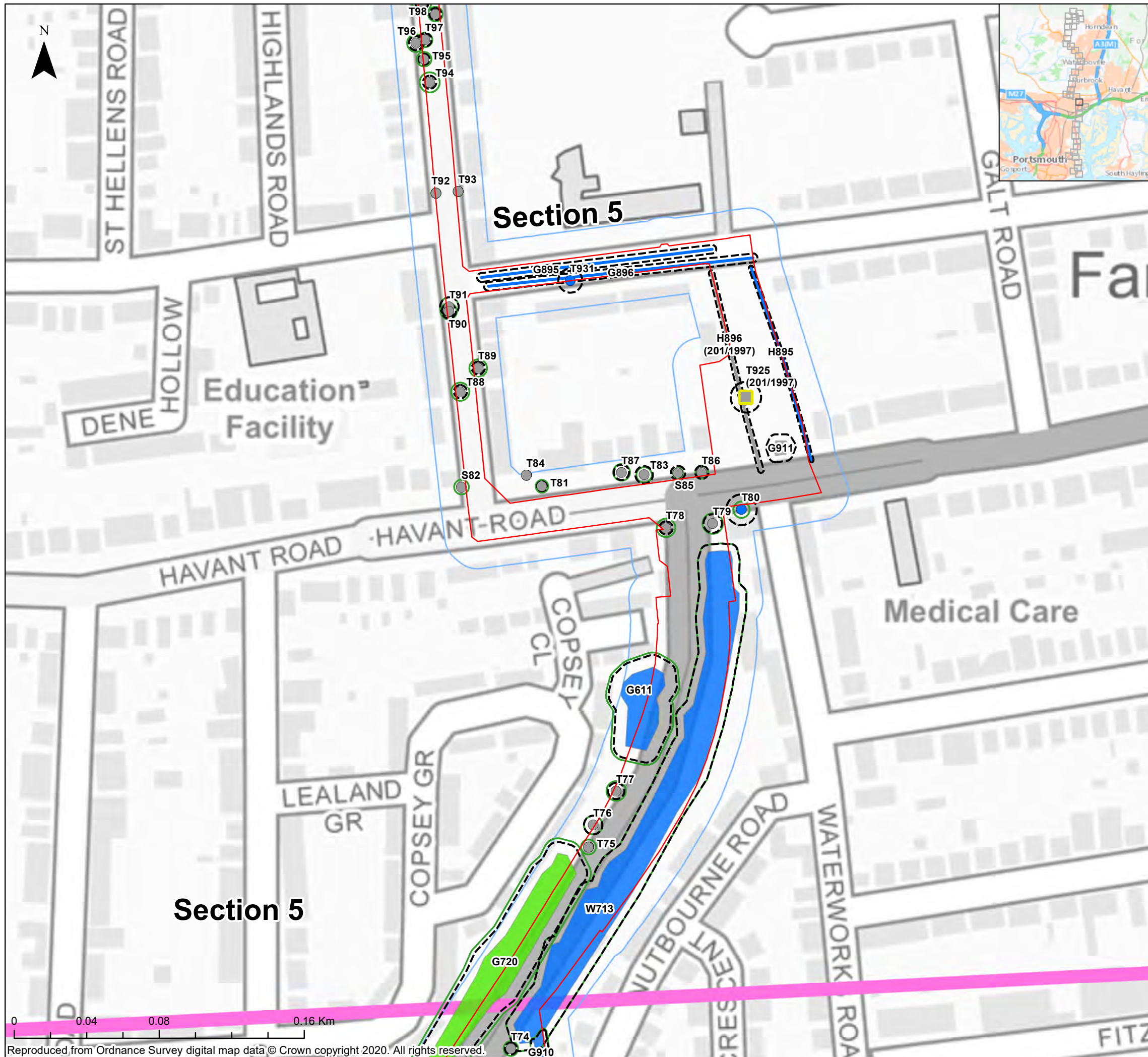
PROJECT: **AQUIND Interconnector**

TITLE: **Figure 1
Tree Constraint Plans
Sheet 24 of 41**

| | | |
|--|-----------------|----------------------|
| SCALE AT A3 1:2,100 | CHECKED: JA | APPROVED: ND |
| PROJECT NO: EN020022 | DESIGNED: JT | DRAWN: JT |
| DRAWING NO: EN020022-ESAPPENDIX-16.3.1 | | REV.NO: 02 |

© WSP UK Ltd

Reproduced from Ordnance Survey digital map data © Crown copyright 2020. All rights reserved.



Key

- Order Limits
- Order Limits 15m Buffer
- Order Limits Section Breaks
- Indicative Root Protection Area
- Indicative Tree Canopy
- Tree
- Tree with TPO

Tree Category

- A
- B
- C
- U
- TPO (Not Surveyed / Not Present)

The Infrastructure Planning (Applications: Prescribed Forms and Procedures) Regulations 2017 – Regulation 5(2)(a)

| REV | DATE | BY | DESCRIPTION | CHK | APP |
|-----|------------|----|--------------|-----|-----|
| 02 | 18/09/2019 | JT | Second Issue | JA | ND |
| 01 | 08/11/2019 | JT | FINAL | CP | ND |

DRAWING STATUS: **SECOND ISSUE**

WSP

WSP House, 70 Chancery Lane, London, WC2A 1AF, UK,
T+ 44 (0) 020 7314 5000
wsp.com

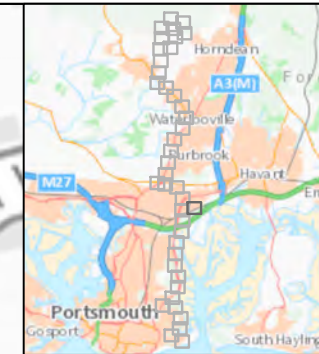
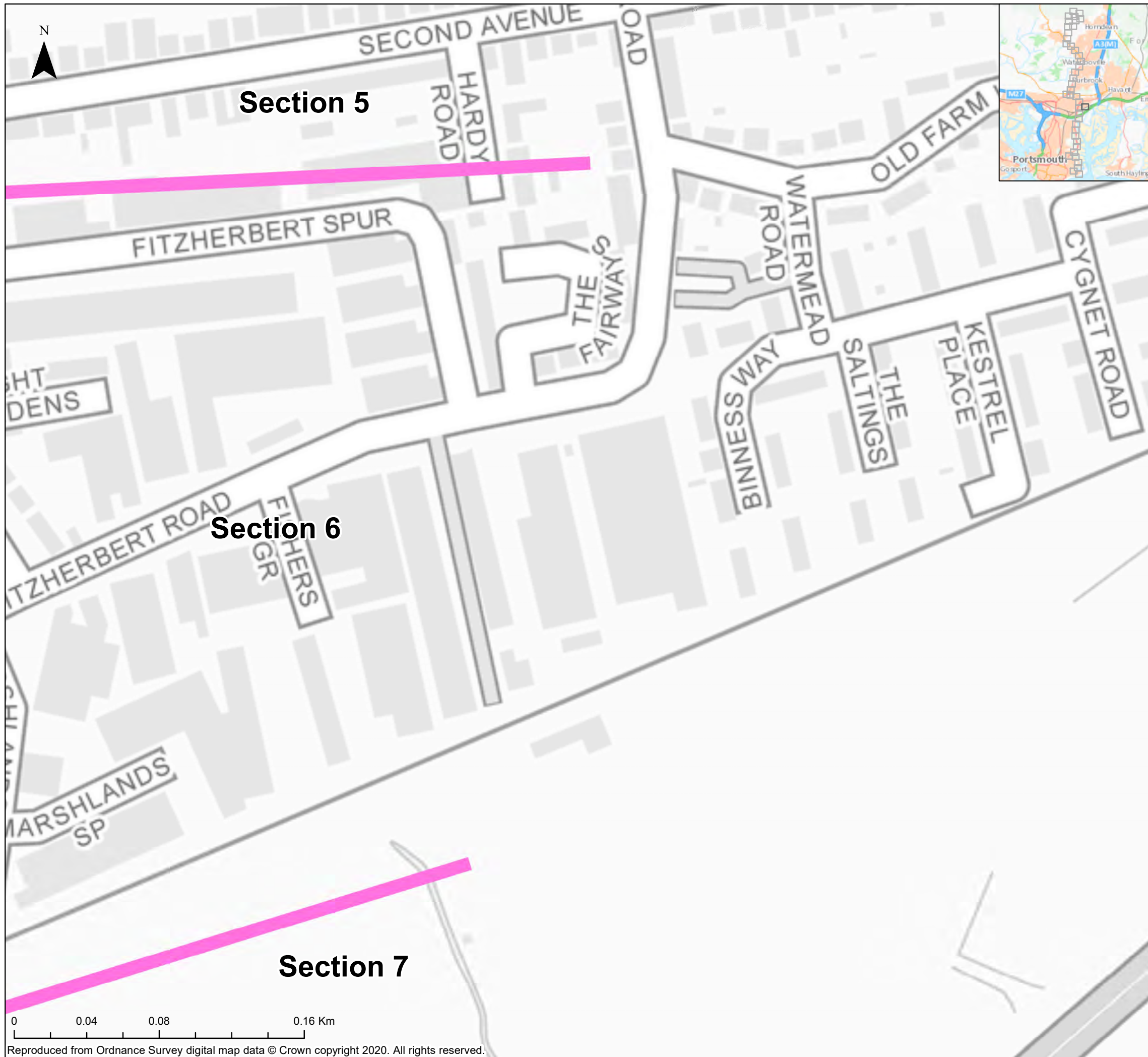
CLIENT: **AQUIND**

PROJECT: **AQUIND Interconnector**

TITLE: **Figure 1
Tree Constraint Plans
Sheet 25 of 41**

| | | |
|---|-----------------|-----------------|
| SCALE AT A3 1:2,100 | CHECKED: JA | APPROVED: ND |
| PROJECT NO: EN020022 | DESIGNED: JT | DRAWN: JT |
| DRAWING NO: EN020022-ESAPPENDIX-16.3.1 | | REV.NO: 02 |

© WSP UK Ltd



Key

- Order Limits
 - Order Limits 15m Buffer
 - Order Limits Section Breaks
 - Indicative Root Protection Area
 - Indicative Tree Canopy
 - Tree
 - Tree with TPO
- Tree Category**
- A
 - B
 - C
 - U
 - TPO (Not Surveyed / Not Present)

The Infrastructure Planning (Applications: Prescribed Forms and Procedures) Regulations 2017 – Regulation 5(2)(a)

| REV | DATE | BY | DESCRIPTION | CHK | APP |
|-----|------------|----|--------------|-----|-----|
| 02 | 18/09/2019 | JT | Second Issue | JA | ND |
| 01 | 08/11/2019 | JT | FINAL | CP | ND |

DRAWING STATUS: **SECOND ISSUE**



WSP House, 70 Chancery Lane, London, WC2A 1AF, UK,
T+ 44 (0) 020 7314 5000
wsp.com

CLIENT:



PROJECT:

AQUIND Interconnector

TITLE:

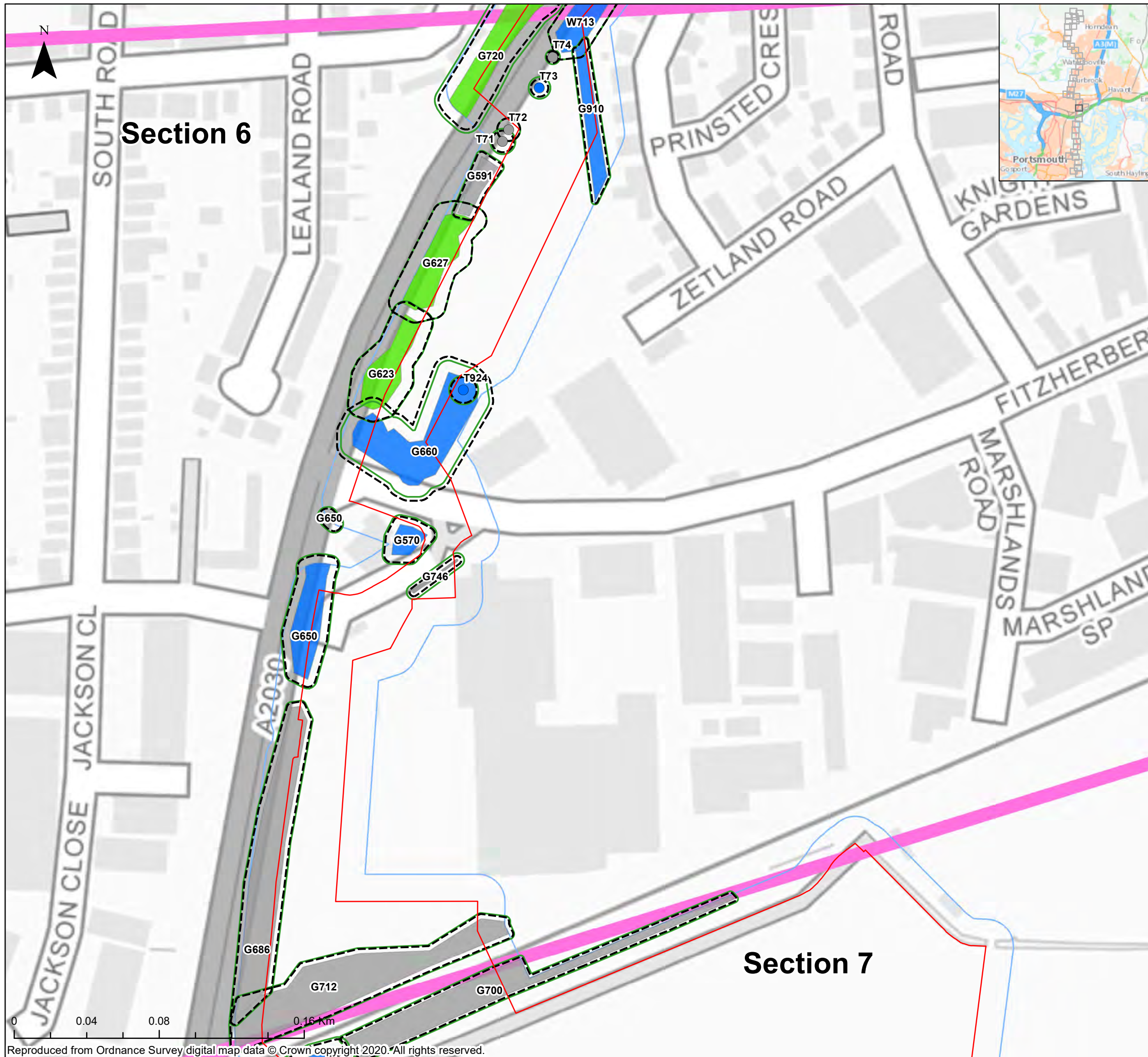
Figure 1
Tree Constraint Plans
Sheet 26 of 41

| | | |
|------------------------|----------------|-----------------|
| SCALE AT A3 1:2,100 | CHECKED: JA | APPROVED: ND |
|------------------------|----------------|-----------------|

| | | | |
|-------------------------|-----------------|--------------|---------------------|
| PROJECT NO: EN020022 | DESIGNED: JT | DRAWN: JT | DATE: 18/09/2020 |
|-------------------------|-----------------|--------------|---------------------|

| | |
|---|---------------|
| DRAWING NO: EN020022-ESAPPENDIX-16.3.1 | REV.NO: 02 |
|---|---------------|

© WSP UK Ltd



Key

- Order Limits
- Order Limits 15m Buffer
- Order Limits Section Breaks
- Indicative Root Protection Area
- Indicative Tree Canopy
- Tree
- Tree with TPO

Tree Category

- A
- B
- C
- U
- TPO (Not Surveyed / Not Present)

The Infrastructure Planning (Applications: Prescribed Forms and Procedures) Regulations 2017 – Regulation 5(2)(a)

| REV | DATE | BY | DESCRIPTION | CHK | APP |
|-----|------------|----|--------------|-----|-----|
| 02 | 18/09/2019 | JT | Second Issue | JA | ND |
| 01 | 08/11/2019 | JT | FINAL | CP | ND |

DRAWING STATUS: **SECOND ISSUE**



WSP House, 70 Chancery Lane, London, WC2A 1AF, UK,
T+ 44 (0) 020 7314 5000
wsp.com

CLIENT:



PROJECT:
AQUIND Interconnector

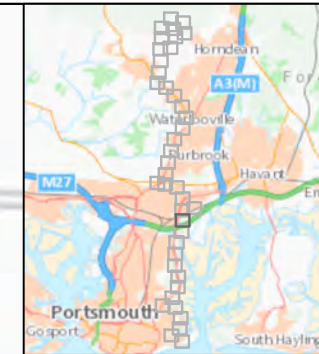
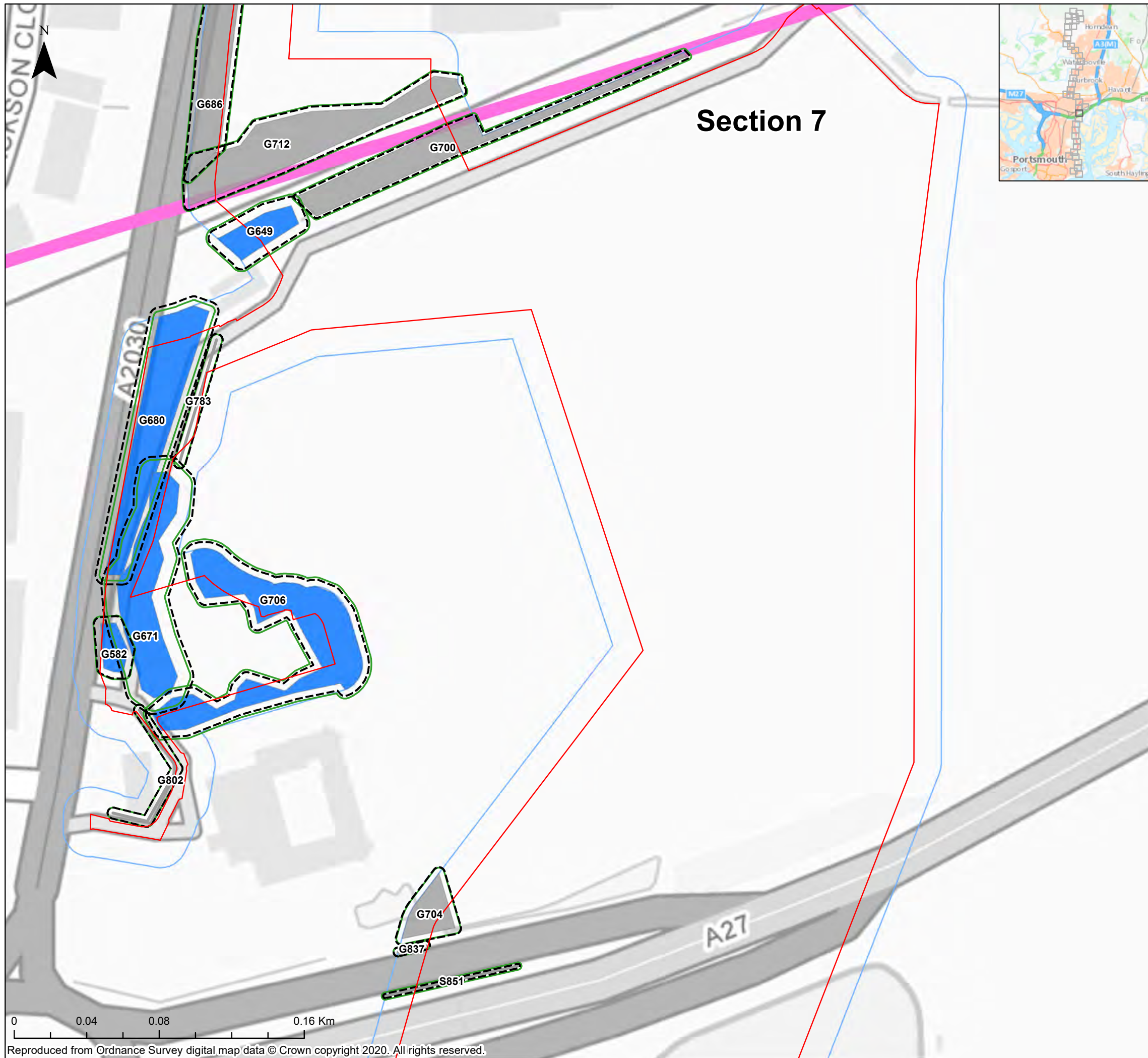
TITLE:
**Figure 1
Tree Constraint Plans
Sheet 27 of 41**

| | | |
|------------------------|----------------|-----------------|
| SCALE AT A3 1:2,100 | CHECKED: JA | APPROVED: ND |
|------------------------|----------------|-----------------|

| | | | |
|-------------------------|-----------------|--------------|---------------------|
| PROJECT NO: EN020022 | DESIGNED: JT | DRAWN: JT | DATE: 18/09/2020 |
|-------------------------|-----------------|--------------|---------------------|

| | |
|--|----------------------|
| DRAWING NO: EN020022-ESAPPENDIX-16.3.1 | REV.NO: 02 |
|--|----------------------|

© WSP UK Ltd



Key

- Order Limits
- Order Limits 15m Buffer
- Order Limits Section Breaks
- Indicative Root Protection Area
- Indicative Tree Canopy
- Tree
- Tree with TPO

Tree Category

- A
- B
- C
- U
- TPO (Not Surveyed / Not Present)

The Infrastructure Planning (Applications: Prescribed Forms and Procedures) Regulations 2017 – Regulation 5(2)(a)

| REV | DATE | BY | DESCRIPTION | CHK | APP |
|-----|------------|----|--------------|-----|-----|
| 02 | 18/09/2019 | JT | Second Issue | JA | ND |
| 01 | 08/11/2019 | JT | FINAL | CP | ND |

DRAWING STATUS: **SECOND ISSUE**



WSP House, 70 Chancery Lane, London, WC2A 1AF, UK,
T+ 44 (0) 020 7314 5000
wsp.com

CLIENT:



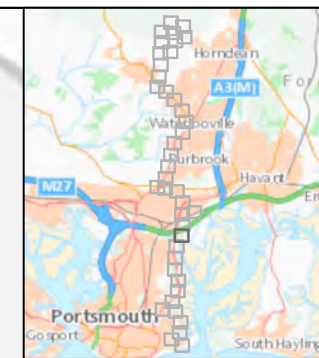
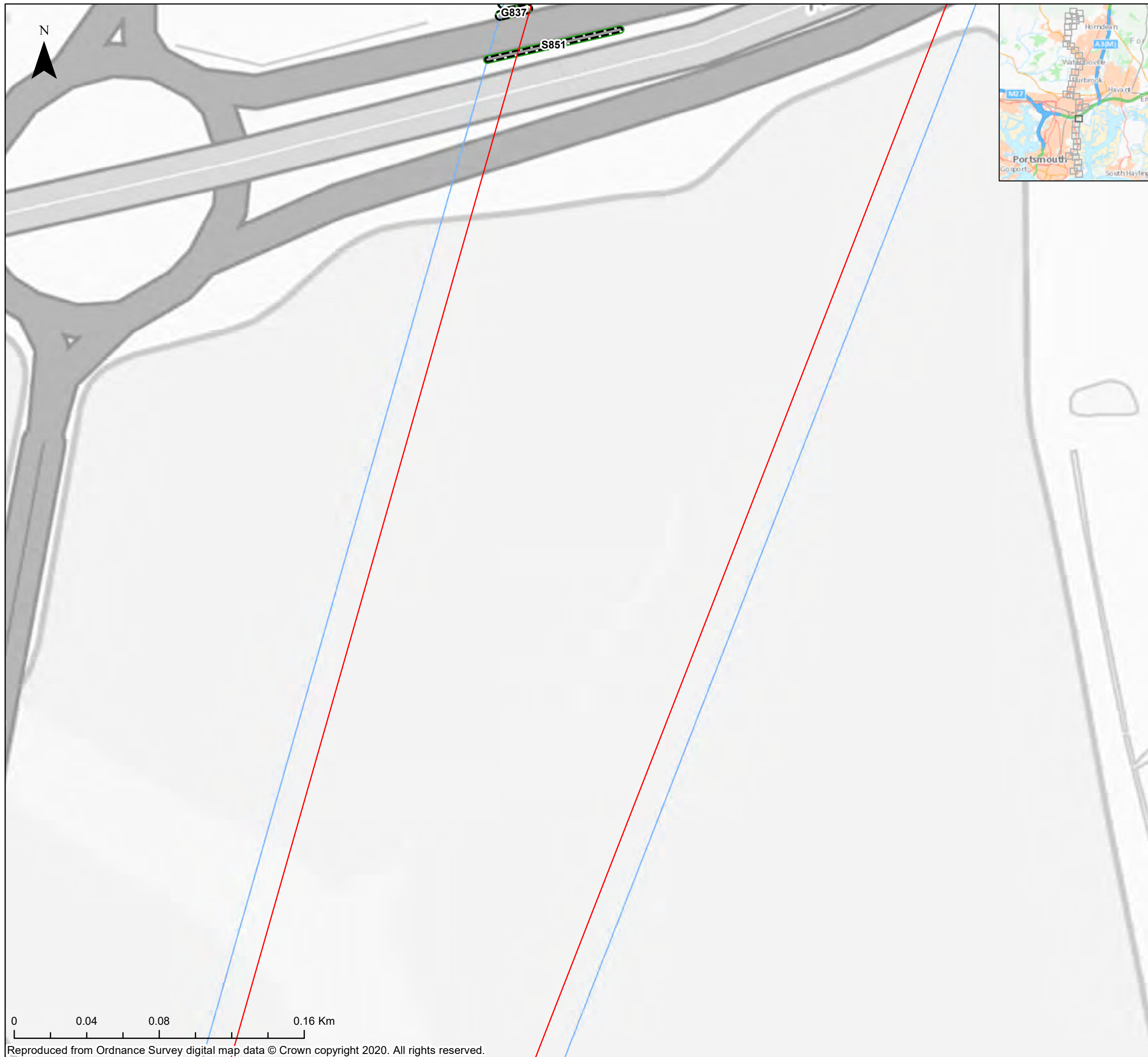
PROJECT:
AQUIND Interconnector

TITLE:
**Figure 1
Tree Constraint Plans
Sheet 28 of 41**

| | | |
|--|-----------------|----------------------|
| SCALE AT A3 1:2,100 | CHECKED: JA | APPROVED: ND |
| PROJECT NO: EN020022 | DESIGNED: JT | DRAWN: JT |
| DRAWING NO: EN020022-ESAPPENDIX-16.3.1 | | REV.NO: 02 |

© WSP UK Ltd

Reproduced from Ordnance Survey digital map data © Crown copyright 2020. All rights reserved.



Key

- Order Limits
 - Order Limits 15m Buffer
 - Order Limits Section Breaks
 - Indicative Root Protection Area
 - Indicative Tree Canopy
 - Tree
 - Tree with TPO
- Tree Category**
- A
 - B
 - C
 - U
 - TPO (Not Surveyed / Not Present)

The Infrastructure Planning (Applications: Prescribed Forms and Procedures) Regulations 2017 – Regulation 5(2)(a)

| REV | DATE | BY | DESCRIPTION | CHK | APP |
|-----|------------|----|--------------|-----|-----|
| 02 | 18/09/2019 | JT | Second Issue | JA | ND |
| 01 | 08/11/2019 | JT | FINAL | CP | ND |

DRAWING STATUS: **SECOND ISSUE**

WSP House, 70 Chancery Lane, London, WC2A 1AF, UK,
T+ 44 (0) 020 7314 5000
wsp.com

CLIENT:

PROJECT:

AQUIND Interconnector

TITLE:

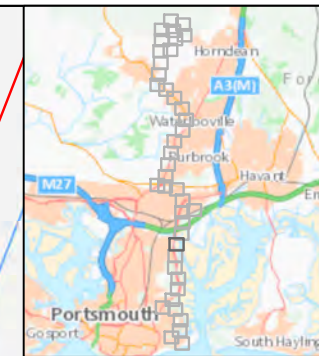
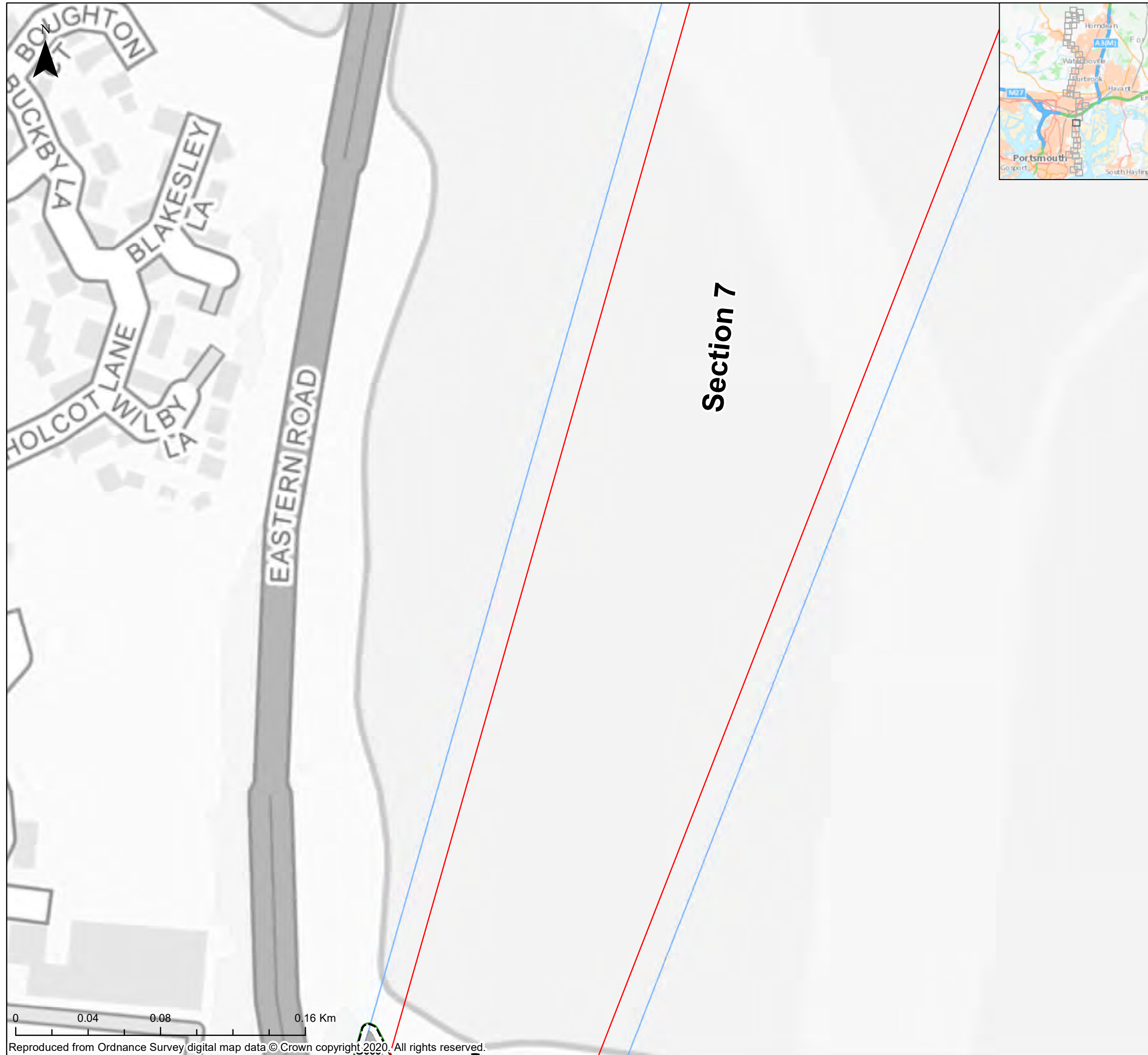
Figure 1
Tree Constraint Plans
Sheet 29 of 41

| | | |
|------------------------|----------------|-----------------|
| SCALE AT A3 1:2,100 | CHECKED: JA | APPROVED: ND |
|------------------------|----------------|-----------------|

| | | | |
|-------------------------|-----------------|--------------|---------------------|
| PROJECT NO: EN020022 | DESIGNED: JT | DRAWN: JT | DATE: 18/09/2020 |
|-------------------------|-----------------|--------------|---------------------|

| | |
|--|----------------------|
| DRAWING NO: EN020022-ESAPPENDIX-16.3.1 | REV.NO: 02 |
|--|----------------------|

© WSP UK Ltd



Key

- Order Limits
- Order Limits 15m Buffer
- Order Limits Section Breaks
- Indicative Root Protection Area
- Indicative Tree Canopy
- Tree
- Tree with TPO

Tree Category

- A
- B
- C
- U
- TPO (Not Surveyed / Not Present)

The Infrastructure Planning (Applications: Prescribed Forms and Procedures) Regulations 2017 – Regulation 5(2)(a)

| REV | DATE | BY | DESCRIPTION | CHK | APP |
|-----|------------|----|--------------|-----|-----|
| 02 | 18/09/2019 | JT | Second Issue | JA | ND |
| 01 | 08/11/2019 | JT | FINAL | CP | ND |

DRAWING STATUS: **SECOND ISSUE**

wsp

WSP House, 70 Chancery Lane, London, WC2A 1AF, UK,
T+ 44 (0) 020 7314 5000
wsp.com

CLIENT:

AQUIND

PROJECT:

AQUIND Interconnector

TITLE:

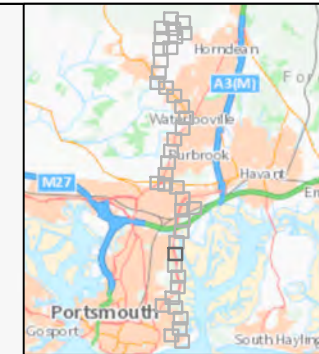
Figure 1
Tree Constraint Plans
Sheet 30 of 41

| | | |
|------------------------|----------------|-----------------|
| SCALE AT A3 1:2,100 | CHECKED: JA | APPROVED: ND |
|------------------------|----------------|-----------------|

| | | | |
|-------------------------|-----------------|--------------|---------------------|
| PROJECT NO: EN020022 | DESIGNED: JT | DRAWN: JT | DATE: 18/09/2020 |
|-------------------------|-----------------|--------------|---------------------|

| | |
|--|----------------------|
| DRAWING NO: EN020022-ESAPPENDIX-16.3.1 | REV.NO: 02 |
|--|----------------------|

© WSP UK Ltd



Key

- Order Limits
 - Order Limits 15m Buffer
 - Order Limits Section Breaks
 - Indicative Root Protection Area
 - Indicative Tree Canopy
 - Tree
 - Tree with TPO
- Tree Category**
- A
 - B
 - C
 - U
 - TPO (Not Surveyed / Not Present)

The Infrastructure Planning (Applications: Prescribed Forms and Procedures) Regulations 2017 – Regulation 5(2)(a)

| REV | DATE | BY | DESCRIPTION | CHK | APP |
|-----|------------|----|--------------|-----|-----|
| 02 | 18/09/2019 | JT | Second Issue | JA | ND |
| 01 | 08/11/2019 | JT | FINAL | CP | ND |

DRAWING STATUS: **SECOND ISSUE**

wsp

WSP House, 70 Chancery Lane, London, WC2A 1AF, UK,
T+ 44 (0) 020 7314 5000
wsp.com

CLIENT:

AQUIND

PROJECT:

AQUIND Interconnector

TITLE:

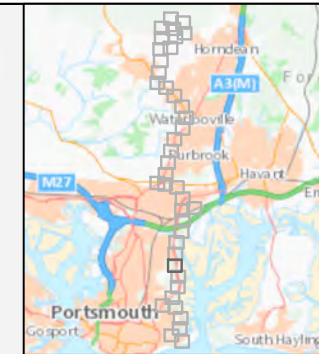
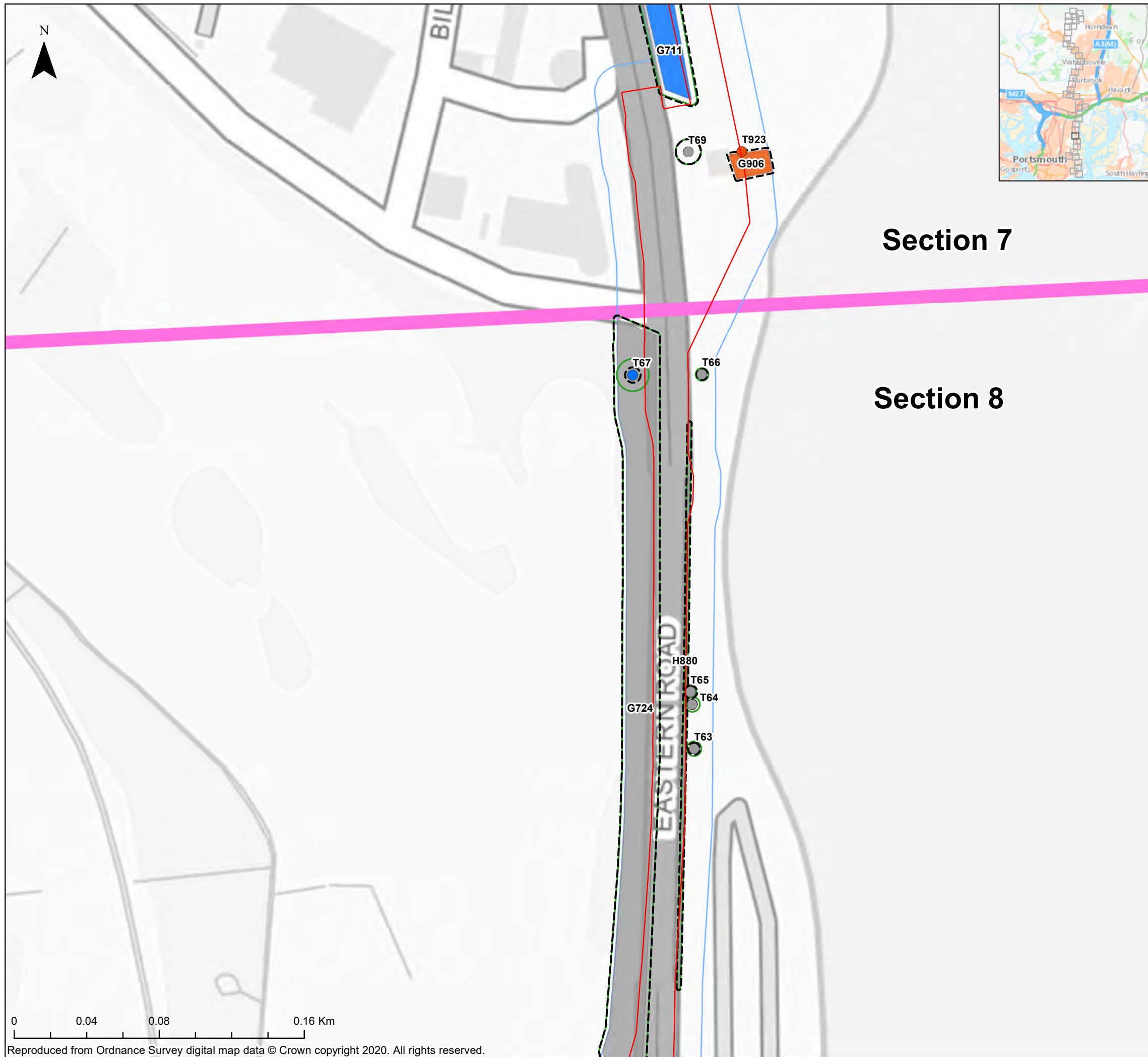
Figure 1
Tree Constraint Plans
Sheet 31 of 41

| | | |
|------------------------|----------------|-----------------|
| SCALE AT A3 1:2,100 | CHECKED: JA | APPROVED: ND |
|------------------------|----------------|-----------------|

| | | | |
|-------------------------|-----------------|--------------|---------------------|
| PROJECT NO: EN020022 | DESIGNED: JT | DRAWN: JT | DATE: 18/09/2020 |
|-------------------------|-----------------|--------------|---------------------|

| | |
|---|---------------|
| DRAWING NO: EN020022-ESAPPENDIX-16.3.1 | REV.NO: 02 |
|---|---------------|

© WSP UK Ltd



Key

- Order Limits
 - Order Limits 15m Buffer
 - Order Limits Section Breaks
 - Indicative Root Protection Area
 - Indicative Tree Canopy
 - Tree
 - Tree with TPO
- Tree Category**
- A
 - B
 - C
 - U
 - TPO (Not Surveyed / Not Present)

The Infrastructure Planning (Applications: Prescribed Forms and Procedures) Regulations 2017 – Regulation 5(2)(a)

| REV | DATE | BY | DESCRIPTION | CHK | APP |
|-----|------------|----|--------------|-----|-----|
| 02 | 18/09/2019 | JT | Second Issue | JA | ND |
| 01 | 08/11/2019 | JT | FINAL | CP | ND |

DRAWING STATUS: **SECOND ISSUE**

wsp

WSP House, 70 Chancery Lane, London, WC2A 1AF, UK,
T+ 44 (0) 020 7314 5000
wsp.com

CLIENT:

AQUIND

PROJECT:

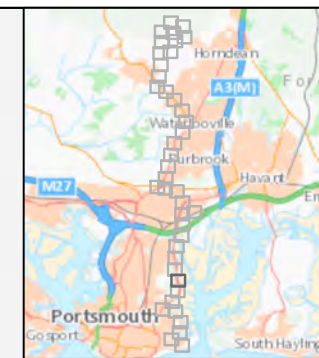
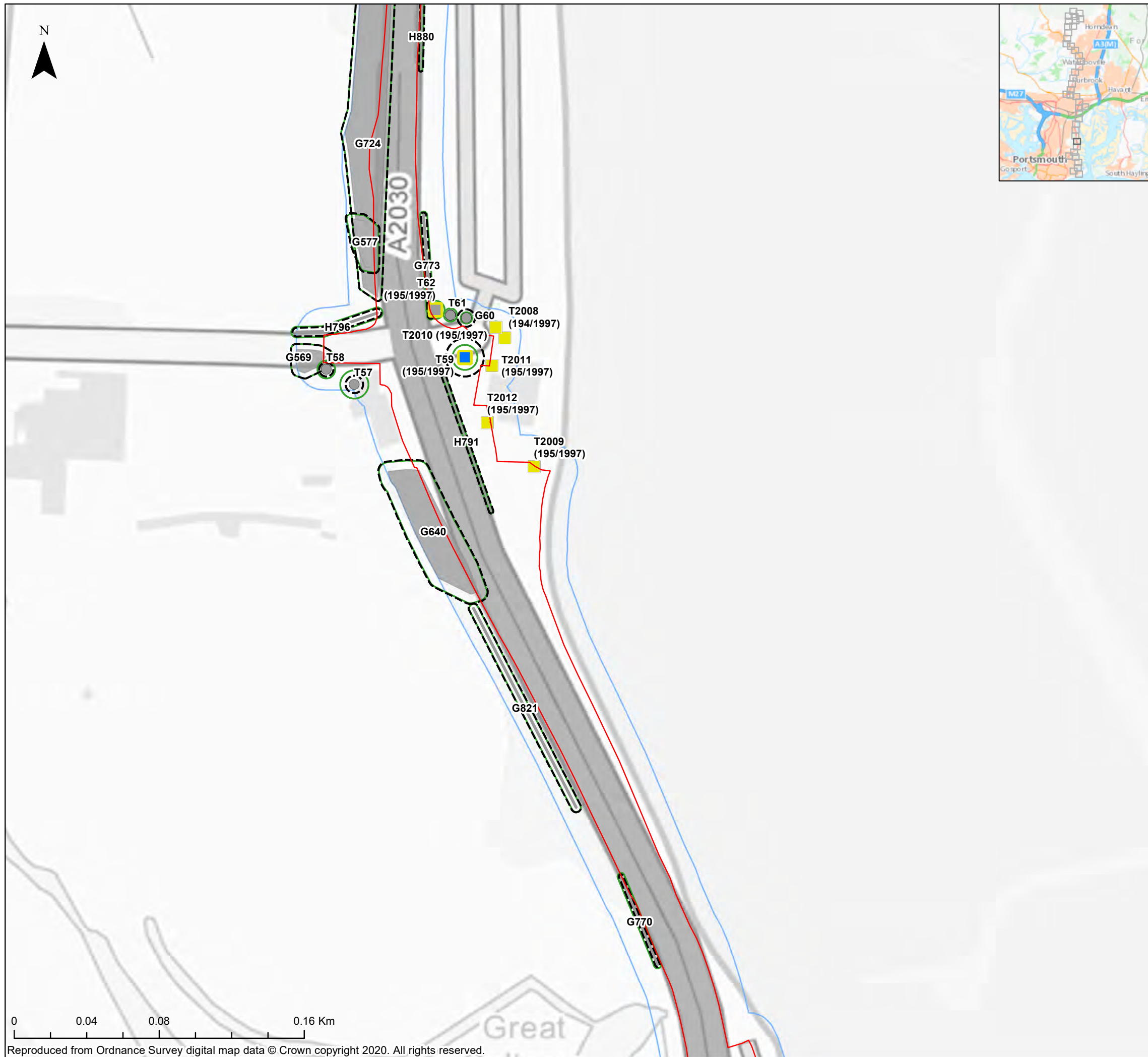
AQUIND Interconnector

TITLE:

Figure 1
Tree Constraint Plans
Sheet 32 of 41

| | | |
|---|-----------------|-----------------|
| SCALE AT A3 1:2,100 | CHECKED: JA | APPROVED: ND |
| PROJECT NO: EN020022 | DESIGNED: JT | DRAWN: JT |
| DRAWING NO: EN020022-ESAPPENDIX-16.3.1 | | REV.NO: 02 |

© WSP UK Ltd



Key

- Order Limits
 - Order Limits 15m Buffer
 - Order Limits Section Breaks
 - Indicative Root Protection Area
 - Indicative Tree Canopy
 - Tree
 - Tree with TPO
- Tree Category**
- A
 - B
 - C
 - U
 - TPO (Not Surveyed / Not Present)

The Infrastructure Planning (Applications: Prescribed Forms and Procedures) Regulations 2017 – Regulation 5(2)(a)

| REV | DATE | BY | DESCRIPTION | CHK | APP |
|-----|------------|----|--------------|-----|-----|
| 02 | 18/09/2019 | JT | Second Issue | JA | ND |
| 01 | 08/11/2019 | JT | FINAL | CP | ND |

DRAWING STATUS: **SECOND ISSUE**

WSP House, 70 Chancery Lane, London, WC2A 1AF, UK,
T+ 44 (0) 020 7314 5000
wsp.com

CLIENT:

PROJECT:
AQUIND Interconnector

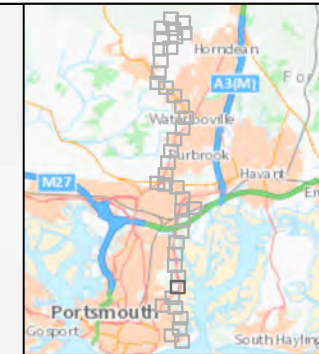
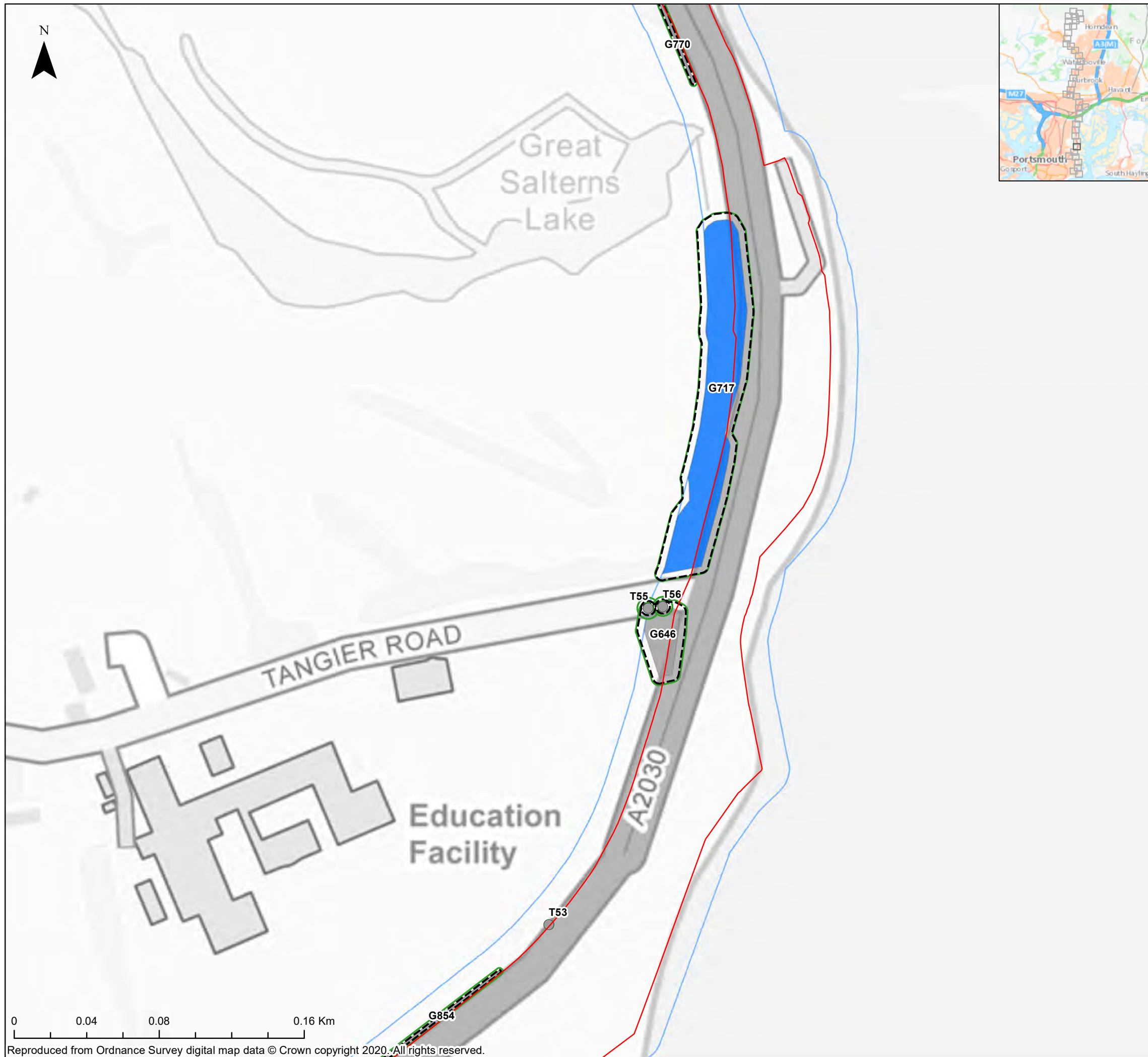
TITLE:
**Figure 1
Tree Constraint Plans
Sheet 33 of 41**

| | | |
|------------------------|----------------|-----------------|
| SCALE AT A3 1:2,100 | CHECKED: JA | APPROVED: ND |
|------------------------|----------------|-----------------|

| | | | |
|-------------------------|-----------------|--------------|---------------------|
| PROJECT NO: EN020022 | DESIGNED: JT | DRAWN: JT | DATE: 18/09/2020 |
|-------------------------|-----------------|--------------|---------------------|

| | |
|--|----------------------|
| DRAWING NO: EN020022-ESAPPENDIX-16.3.1 | REV.NO: 02 |
|--|----------------------|

© WSP UK Ltd



Key

- Order Limits
 - Order Limits 15m Buffer
 - Order Limits Section Breaks
 - Indicative Root Protection Area
 - Indicative Tree Canopy
 - Tree
 - Tree with TPO
- Tree Category**
- A
 - B
 - C
 - U
 - TPO (Not Surveyed / Not Present)

The Infrastructure Planning (Applications: Prescribed Forms and Procedures) Regulations 2017 – Regulation 5(2)(a)

| REV | DATE | BY | DESCRIPTION | CHK | APP |
|-----|------------|----|--------------|-----|-----|
| 02 | 18/09/2019 | JT | Second Issue | JA | ND |
| 01 | 08/11/2019 | JT | FINAL | CP | ND |

DRAWING STATUS: **SECOND ISSUE**

WSP House, 70 Chancery Lane, London, WC2A 1AF, UK,
T+ 44 (0) 020 7314 5000
wsp.com

CLIENT:

PROJECT:

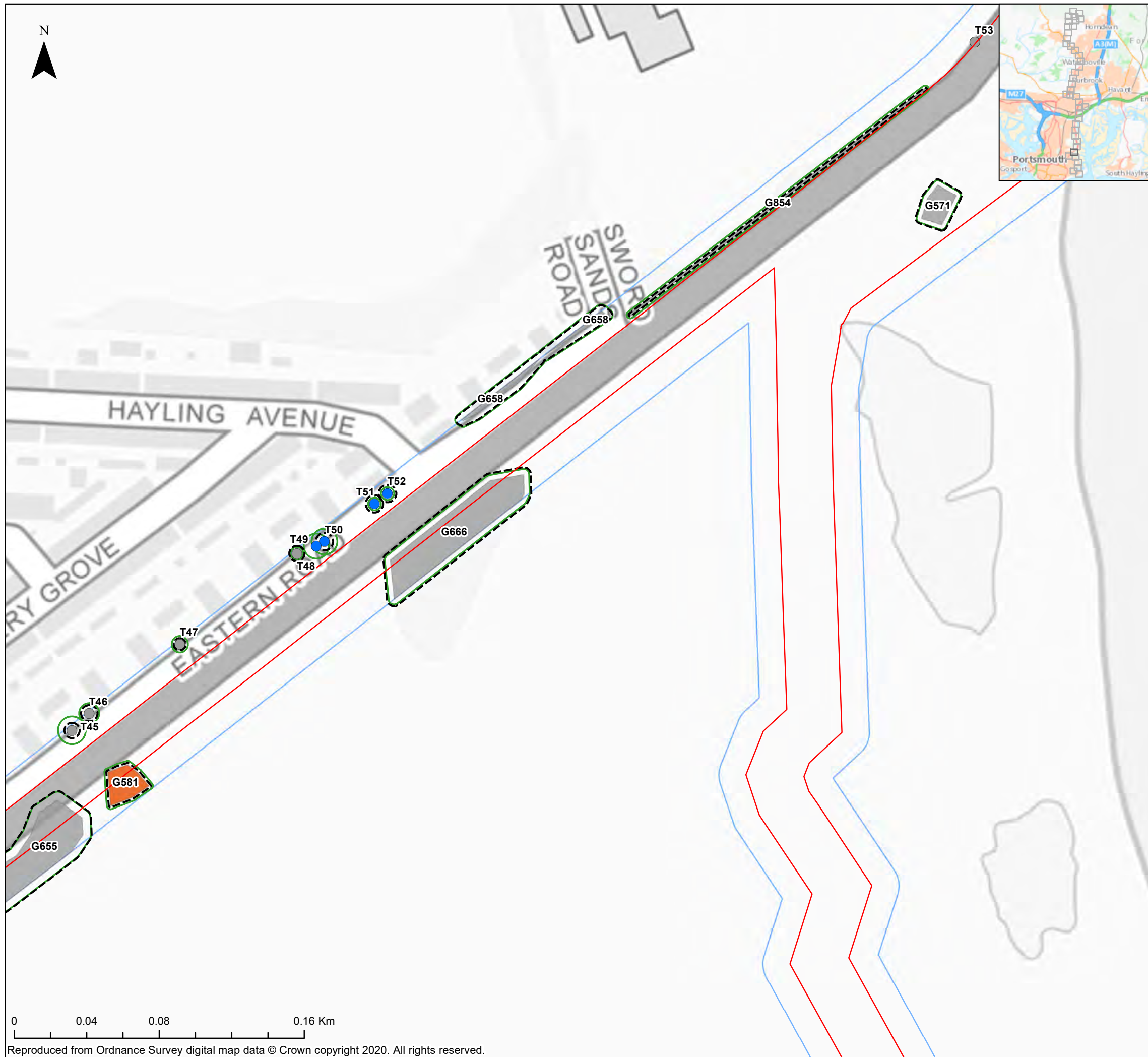
AQUIND Interconnector

TITLE:

Figure 1
Tree Constraint Plans
Sheet 34 of 41

| | | |
|---|-----------------|-----------------|
| SCALE AT A3 1:2,100 | CHECKED: JA | APPROVED: ND |
| PROJECT NO: EN020022 | DESIGNED: JT | DRAWN: JT |
| DRAWING NO: EN020022-ESAPPENDIX-16.3.1 | | REV.NO: 02 |

© WSP UK Ltd



Key

- Order Limits
- Order Limits 15m Buffer
- Order Limits Section Breaks
- Indicative Root Protection Area
- Indicative Tree Canopy
- Tree
- Tree with TPO

Tree Category

- A
- B
- C
- U
- TPO (Not Surveyed / Not Present)

The Infrastructure Planning (Applications: Prescribed Forms and Procedures) Regulations 2017 – Regulation 5(2)(a)

| REV | DATE | BY | DESCRIPTION | CHK | APP |
|-----|------------|----|--------------|-----|-----|
| 02 | 18/09/2019 | JT | Second Issue | JA | ND |
| 01 | 08/11/2019 | JT | FINAL | CP | ND |

DRAWING STATUS: **SECOND ISSUE**

WSP

WSP House, 70 Chancery Lane, London, WC2A 1AF, UK,
T+ 44 (0) 020 7314 5000
wsp.com

CLIENT:

AQUIND

PROJECT:

AQUIND Interconnector

TITLE:

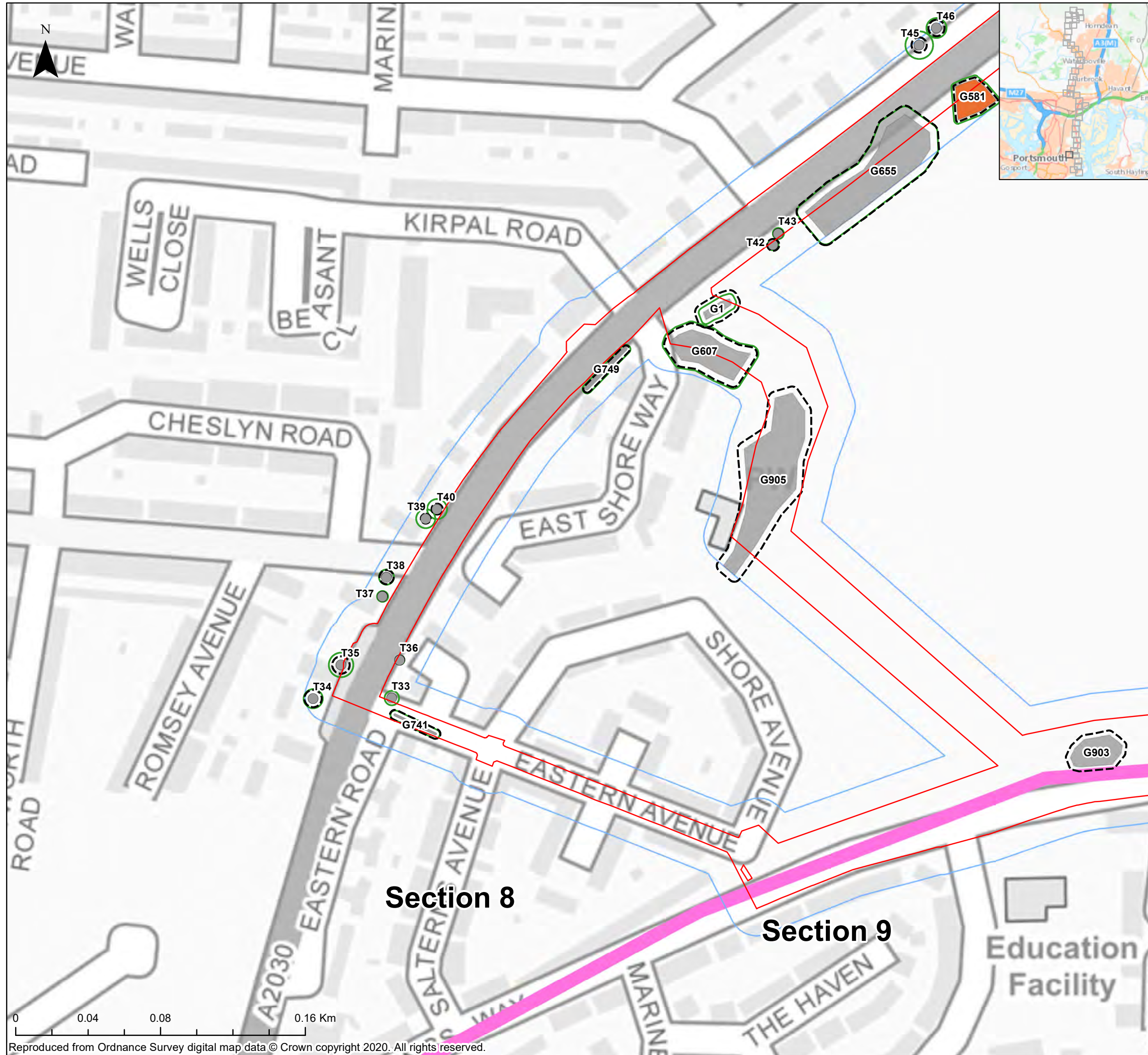
Figure 1
Tree Constraint Plans
Sheet 35 of 41

| | | |
|------------------------|----------------|-----------------|
| SCALE AT A3 1:2,100 | CHECKED: JA | APPROVED: ND |
|------------------------|----------------|-----------------|

| | | | |
|-------------------------|-----------------|--------------|---------------------|
| PROJECT NO: EN020022 | DESIGNED: JT | DRAWN: JT | DATE: 18/09/2020 |
|-------------------------|-----------------|--------------|---------------------|

| | |
|--|----------------------|
| DRAWING NO: EN020022-ESAPPENDIX-16.3.1 | REV.NO: 02 |
|--|----------------------|

© WSP UK Ltd



Key

- Order Limits
- Order Limits 15m Buffer
- Order Limits Section Breaks
- Indicative Root Protection Area
- Indicative Tree Canopy
- Tree
- Tree with TPO

Tree Category

- A
- B
- C
- U
- TPO (Not Surveyed / Not Present)

The Infrastructure Planning (Applications: Prescribed Forms and Procedures) Regulations 2017 – Regulation 5(2)(a)

| REV | DATE | BY | DESCRIPTION | CHK | APP |
|-----|------------|----|--------------|-----|-----|
| 02 | 18/09/2019 | JT | Second Issue | JA | ND |
| 01 | 08/11/2019 | JT | FINAL | CP | ND |

DRAWING STATUS: **SECOND ISSUE**



WSP House, 70 Chancery Lane, London, WC2A 1AF, UK,
T+ 44 (0) 020 7314 5000
wsp.com

CLIENT:



PROJECT: **AQUIND Interconnector**

TITLE: **Figure 1
Tree Constraint Plans
Sheet 36 of 41**

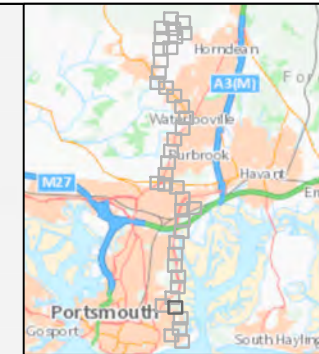
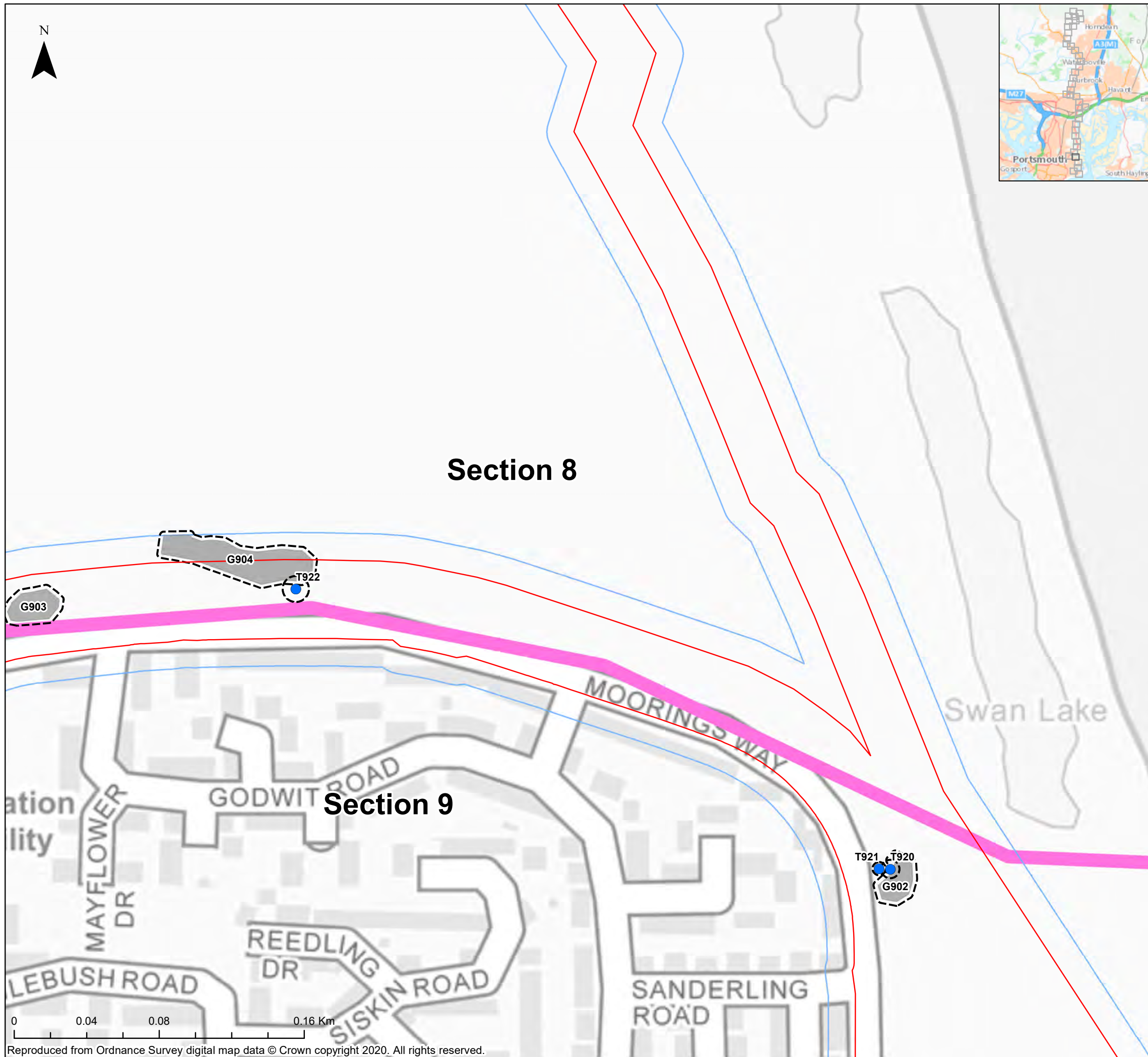
| | | |
|------------------------|----------------|-----------------|
| SCALE AT A3 1:2,100 | CHECKED: JA | APPROVED: ND |
|------------------------|----------------|-----------------|

| | | | |
|-------------------------|-----------------|--------------|---------------------|
| PROJECT NO: EN020022 | DESIGNED: JT | DRAWN: JT | DATE: 18/09/2020 |
|-------------------------|-----------------|--------------|---------------------|

| | |
|--|----------------------|
| DRAWING NO: EN020022-ESAPPENDIX-16.3.1 | REV.NO: 02 |
|--|----------------------|

© WSP UK Ltd

Reproduced from Ordnance Survey digital map data © Crown copyright 2020. All rights reserved.



Key

- Order Limits
 - Order Limits 15m Buffer
 - Order Limits Section Breaks
 - Indicative Root Protection Area
 - Indicative Tree Canopy
 - Tree
 - Tree with TPO
- Tree Category**
- A
 - B
 - C
 - U
 - TPO (Not Surveyed / Not Present)

The Infrastructure Planning (Applications: Prescribed Forms and Procedures) Regulations 2017 – Regulation 5(2)(a)

| REV | DATE | BY | DESCRIPTION | CHK | APP |
|-----|------------|----|--------------|-----|-----|
| 02 | 18/09/2019 | JT | Second Issue | JA | ND |
| 01 | 08/11/2019 | JT | FINAL | CP | ND |

DRAWING STATUS: **SECOND ISSUE**

WSP House, 70 Chancery Lane, London, WC2A 1AF, UK,
T+ 44 (0) 020 7314 5000
wsp.com

CLIENT:

PROJECT:

AQUIND Interconnector

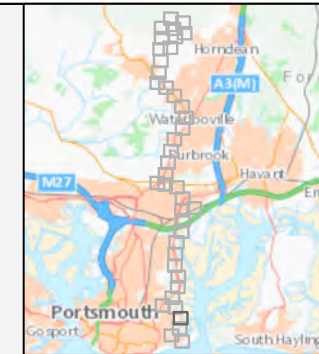
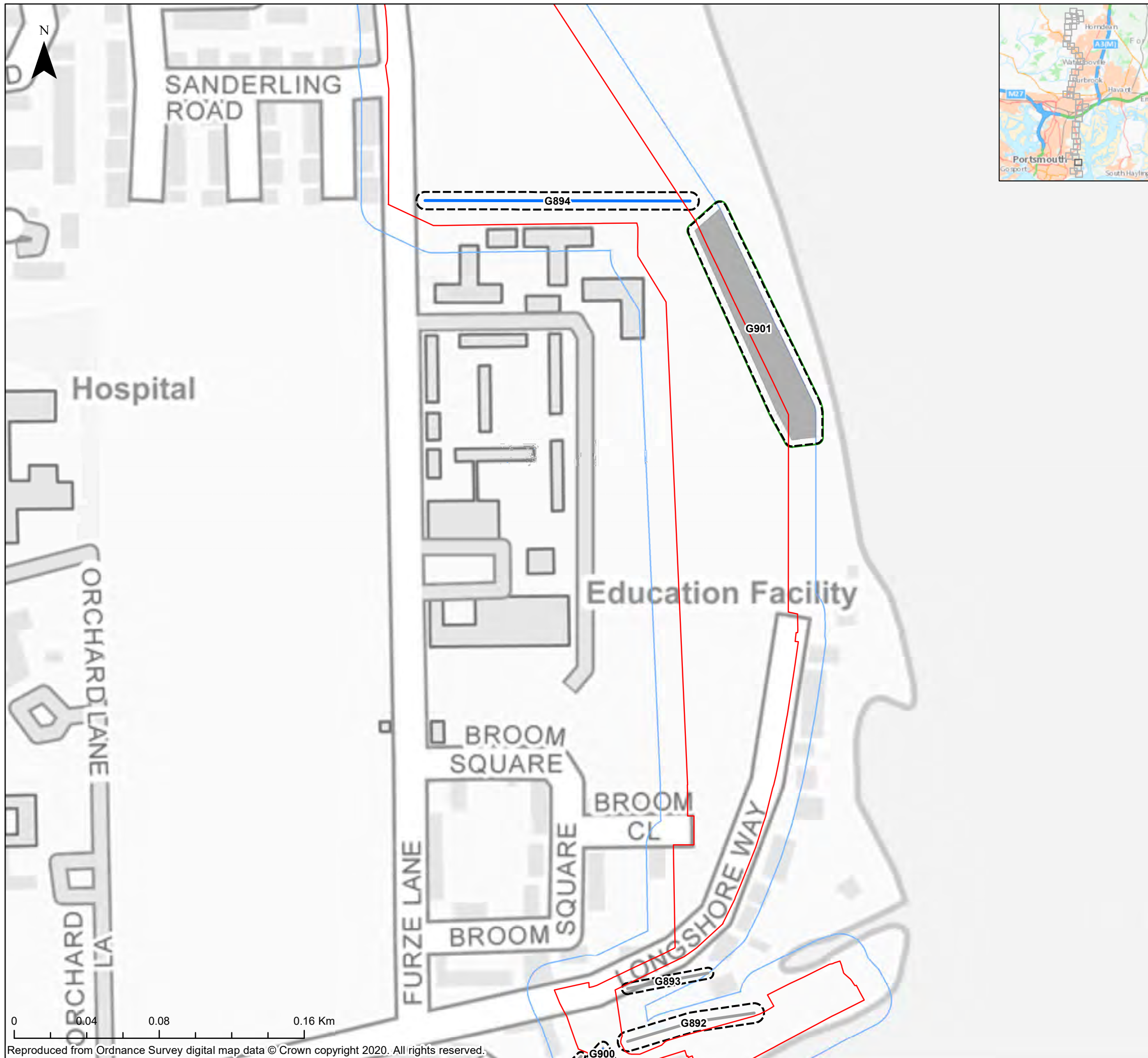
TITLE:

Figure 1
Tree Constraint Plans
Sheet 37 of 41

| | | |
|---|-----------------|-----------------|
| SCALE AT A3 1:2,100 | CHECKED: JA | APPROVED: ND |
| PROJECT NO: EN020022 | DESIGNED: JT | DRAWN: JT |
| DRAWING NO: EN020022-ESAPPENDIX-16.3.1 | | REV.NO: 02 |

© WSP UK Ltd

Reproduced from Ordnance Survey digital map data © Crown copyright 2020. All rights reserved.



Key

- Order Limits
 - Order Limits 15m Buffer
 - Order Limits Section Breaks
 - Indicative Root Protection Area
 - Indicative Tree Canopy
 - Tree
 - Tree with TPO
- Tree Category**
- A
 - B
 - C
 - U
 - TPO (Not Surveyed / Not Present)

The Infrastructure Planning (Applications: Prescribed Forms and Procedures) Regulations 2017 – Regulation 5(2)(a)

| REV | DATE | BY | DESCRIPTION | CHK | APP |
|-----|------------|----|--------------|-----|-----|
| 02 | 18/09/2019 | JT | Second Issue | JA | ND |
| 01 | 08/11/2019 | JT | FINAL | CP | ND |

DRAWING STATUS: **SECOND ISSUE**

WSP House, 70 Chancery Lane, London, WC2A 1AF, UK,
T+ 44 (0) 020 7314 5000
wsp.com

CLIENT:

PROJECT:

AQUIND Interconnector

TITLE:

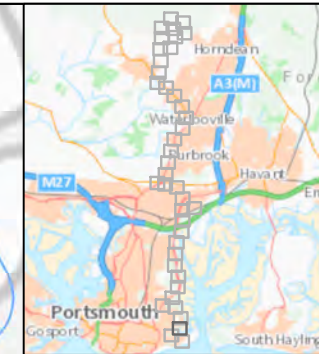
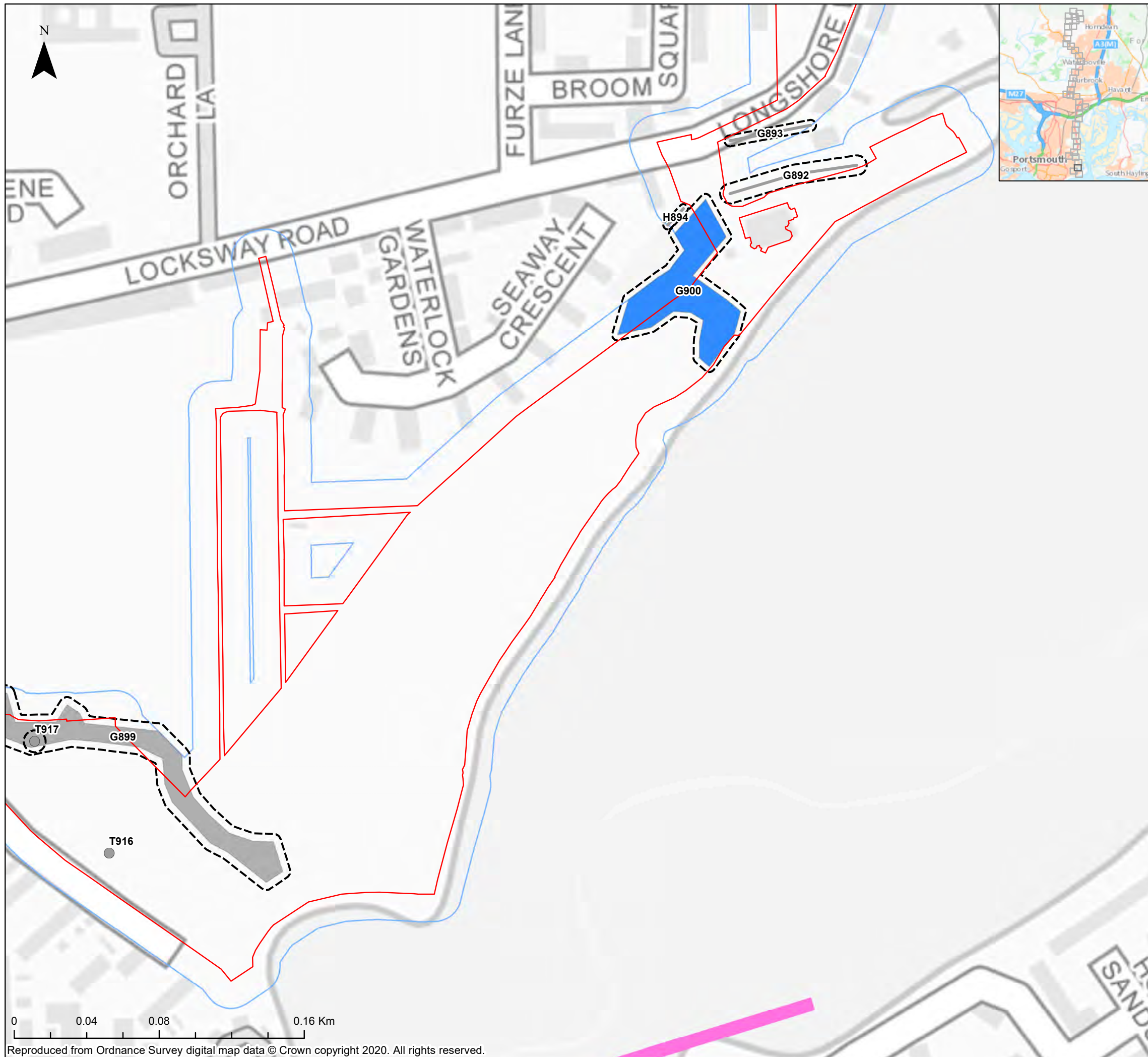
Figure 1
Tree Constraint Plans
Sheet 38 of 41

| | | |
|------------------------|----------------|-----------------|
| SCALE AT A3 1:2,100 | CHECKED: JA | APPROVED: ND |
|------------------------|----------------|-----------------|

| | | | |
|-------------------------|-----------------|--------------|---------------------|
| PROJECT NO: EN020022 | DESIGNED: JT | DRAWN: JT | DATE: 18/09/2020 |
|-------------------------|-----------------|--------------|---------------------|

| | |
|--|----------------------|
| DRAWING NO: EN020022-ESAPPENDIX-16.3.1 | REV.NO: 02 |
|--|----------------------|

© WSP UK Ltd



Key

- Order Limits
 - Order Limits 15m Buffer
 - Order Limits Section Breaks
 - Indicative Root Protection Area
 - Indicative Tree Canopy
 - Tree
 - Tree with TPO
- Tree Category**
- A
 - B
 - C
 - U
 - TPO (Not Surveyed / Not Present)

The Infrastructure Planning (Applications: Prescribed Forms and Procedures) Regulations 2017 – Regulation 5(2)(a)

| REV | DATE | BY | DESCRIPTION | CHK | APP |
|-----|------------|----|--------------|-----|-----|
| 02 | 18/09/2019 | JT | Second Issue | JA | ND |
| 01 | 08/11/2019 | JT | FINAL | CP | ND |

DRAWING STATUS: **SECOND ISSUE**

wsp

WSP House, 70 Chancery Lane, London, WC2A 1AF, UK,
T+ 44 (0) 020 7314 5000
wsp.com

CLIENT:

AQUIND

PROJECT:

AQUIND Interconnector

TITLE:

Figure 1
Tree Constraint Plans
Sheet 39 of 41

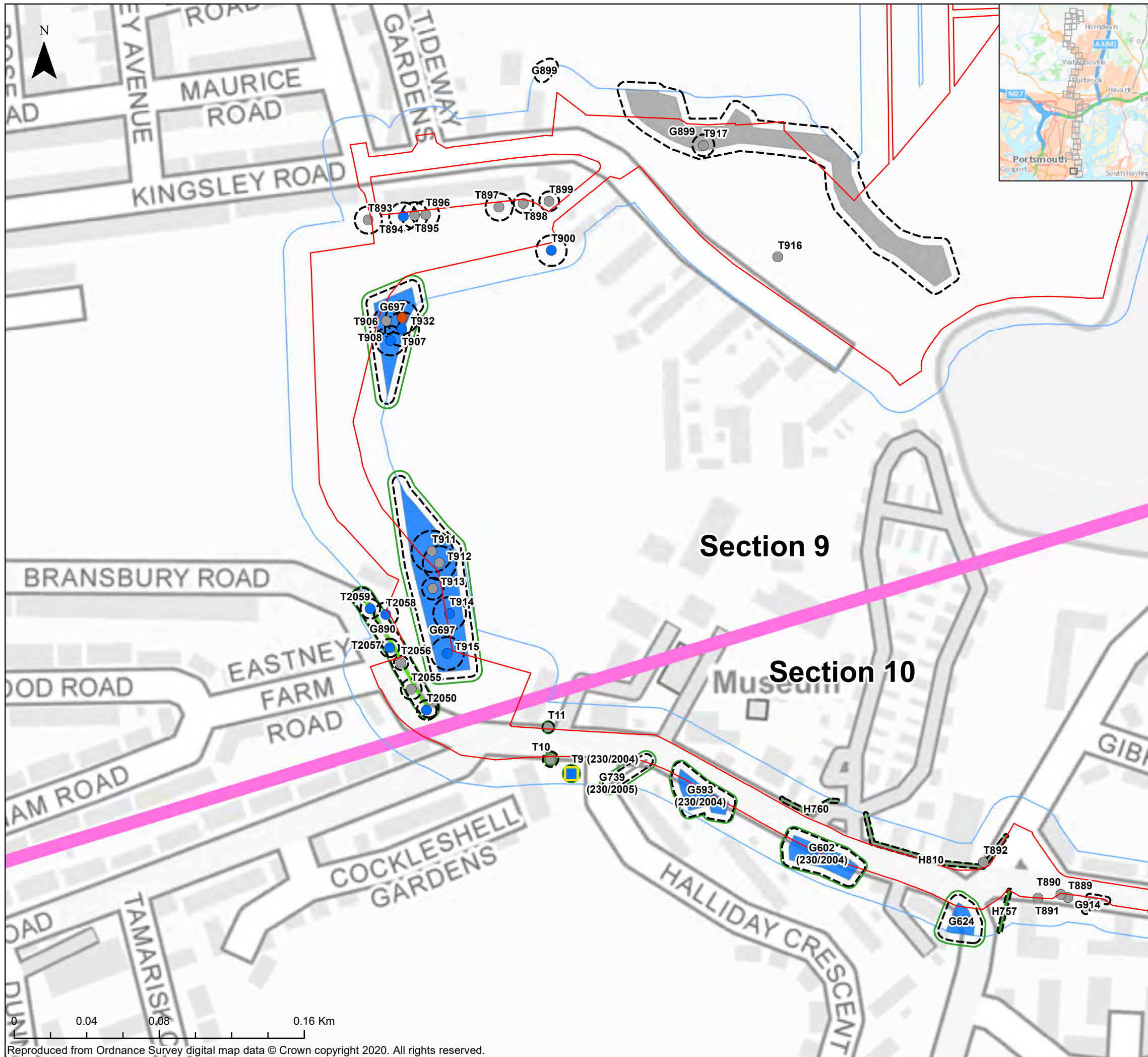
| | | |
|------------------------|----------------|-----------------|
| SCALE AT A3 1:2,100 | CHECKED: JA | APPROVED: ND |
|------------------------|----------------|-----------------|

| | | | |
|-------------------------|-----------------|--------------|---------------------|
| PROJECT NO: EN020022 | DESIGNED: JT | DRAWN: JT | DATE: 18/09/2020 |
|-------------------------|-----------------|--------------|---------------------|

| | |
|---|---------------|
| DRAWING NO: EN020022-ESAPPENDIX-16.3.1 | REV.NO: 02 |
|---|---------------|

© WSP UK Ltd

Reproduced from Ordnance Survey digital map data © Crown copyright 2020. All rights reserved.



Key

- Order Limits
- Order Limits 15m Buffer
- Order Limits Section Breaks
- Indicative Root Protection Area
- Indicative Tree Canopy
- Tree
- Tree with TPO

Tree Category

- A
- B
- C
- U
- TPO (Not Surveyed / Not Present)

The Infrastructure Planning (Applications: Prescribed Forms and Procedures) Regulations 2017 – Regulation 5(2)(a)

| REV | DATE | BY | DESCRIPTION | CHK | APP |
|-----|------------|----|--------------|-----|-----|
| 02 | 18/09/2019 | JT | Second Issue | JA | ND |
| 01 | 08/11/2019 | JT | FINAL | CP | ND |

DRAWING STATUS: **SECOND ISSUE**



WSP House, 70 Chancery Lane, London, WC2A 1AF, UK,
T+ 44 (0) 020 7314 5000
wsp.com

CLIENT:



PROJECT: AQUIND Interconnector

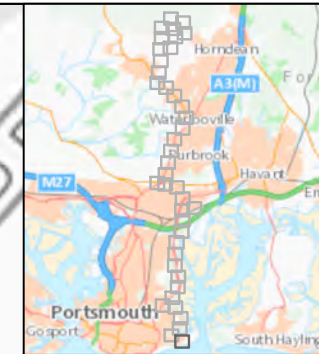
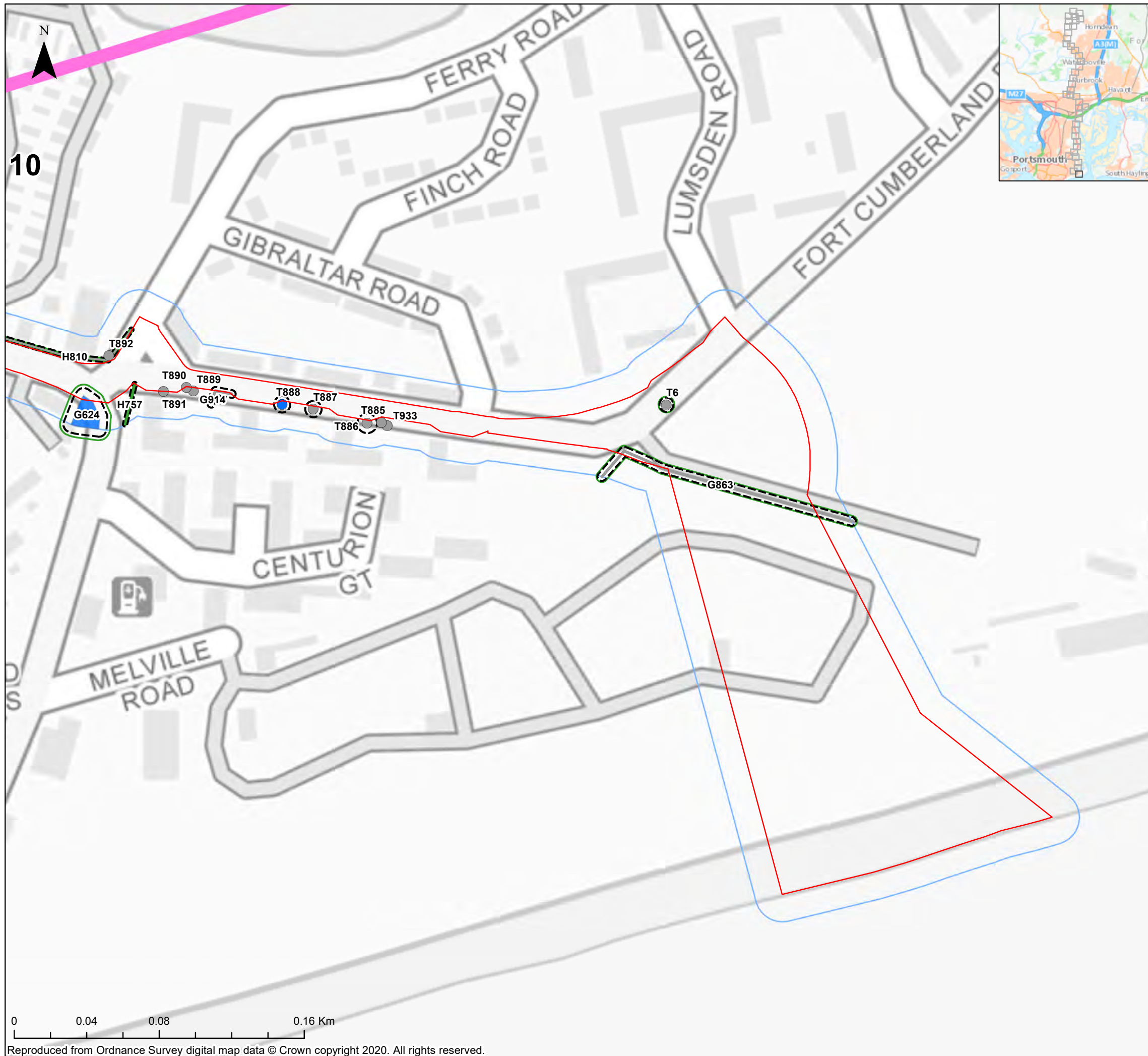
TITLE: Figure 1
Tree Constraint Plans
Sheet 40 of 41

| | | |
|------------------------|----------------|-----------------|
| SCALE AT A3 1:2,100 | CHECKED: JA | APPROVED: ND |
|------------------------|----------------|-----------------|

| | | | |
|-------------------------|-----------------|--------------|---------------------|
| PROJECT NO: EN020022 | DESIGNED: JT | DRAWN: JT | DATE: 18/09/2020 |
|-------------------------|-----------------|--------------|---------------------|

| | |
|---|---------------|
| DRAWING NO: EN020022-ESAPPENDIX-16.3.1 | REV.NO: 02 |
|---|---------------|

© WSP UK Ltd



Key

- Order Limits
 - Order Limits 15m Buffer
 - Order Limits Section Breaks
 - Indicative Root Protection Area
 - Indicative Tree Canopy
 - Tree
 - Tree with TPO
- Tree Category**
- A
 - B
 - C
 - U
 - TPO (Not Surveyed / Not Present)

The Infrastructure Planning (Applications: Prescribed Forms and Procedures) Regulations 2017 – Regulation 5(2)(a)

| REV | DATE | BY | DESCRIPTION | CHK | APP |
|-----|------------|----|--------------|-----|-----|
| 02 | 18/09/2019 | JT | Second Issue | JA | ND |
| 01 | 08/11/2019 | JT | FINAL | CP | ND |

DRAWING STATUS: **SECOND ISSUE**



WSP House, 70 Chancery Lane, London, WC2A 1AF, UK,
T+ 44 (0) 020 7314 5000
wsp.com

CLIENT:



PROJECT:
AQUIND Interconnector

TITLE:
**Figure 1
Tree Constraint Plans
Sheet 41 of 41**

| | | |
|------------------------|----------------|-----------------|
| SCALE AT A3 1:2,100 | CHECKED: JA | APPROVED: ND |
|------------------------|----------------|-----------------|

| | | | |
|-------------------------|-----------------|--------------|---------------------|
| PROJECT NO: EN020022 | DESIGNED: JT | DRAWN: JT | DATE: 18/09/2020 |
|-------------------------|-----------------|--------------|---------------------|

| | |
|--|----------------------|
| DRAWING NO: EN020022-ESAPPENDIX-16.3.1 | REV.NO: 02 |
|--|----------------------|

© WSP UK Ltd



Key

- Order Limits
- Converter Station Perimeter Option B (i)
- Converter Station Perimeter Option B (ii)
- Indicative Root Protection Area
- Indicative Tree Canopy
- Tree
- Tree with TPO

Tree Category

- A
- B
- C
- U
- TPO (Not Surveyed / Not Present)

The Infrastructure Planning (Applications: Prescribed Forms and Procedures) Regulations 2017 – Regulation 5(2)(a)

| REV | DATE | BY | DESCRIPTION | CHK | APP |
|-----|------------|----|--------------|-----|-----|
| 01 | 18/09/2020 | JT | Second Issue | JA | ND |
| 01 | 08/11/2019 | JT | First Issue | CP | ND |

DRAWING STATUS: **SECOND ISSUE**



WSP House, 70 Chancery Lane, London, WC2A 1AF, UK,
T+ 44 (0) 020 7314 5000
wsp.com

CLIENT:



PROJECT: **AQUIND Interconnector**

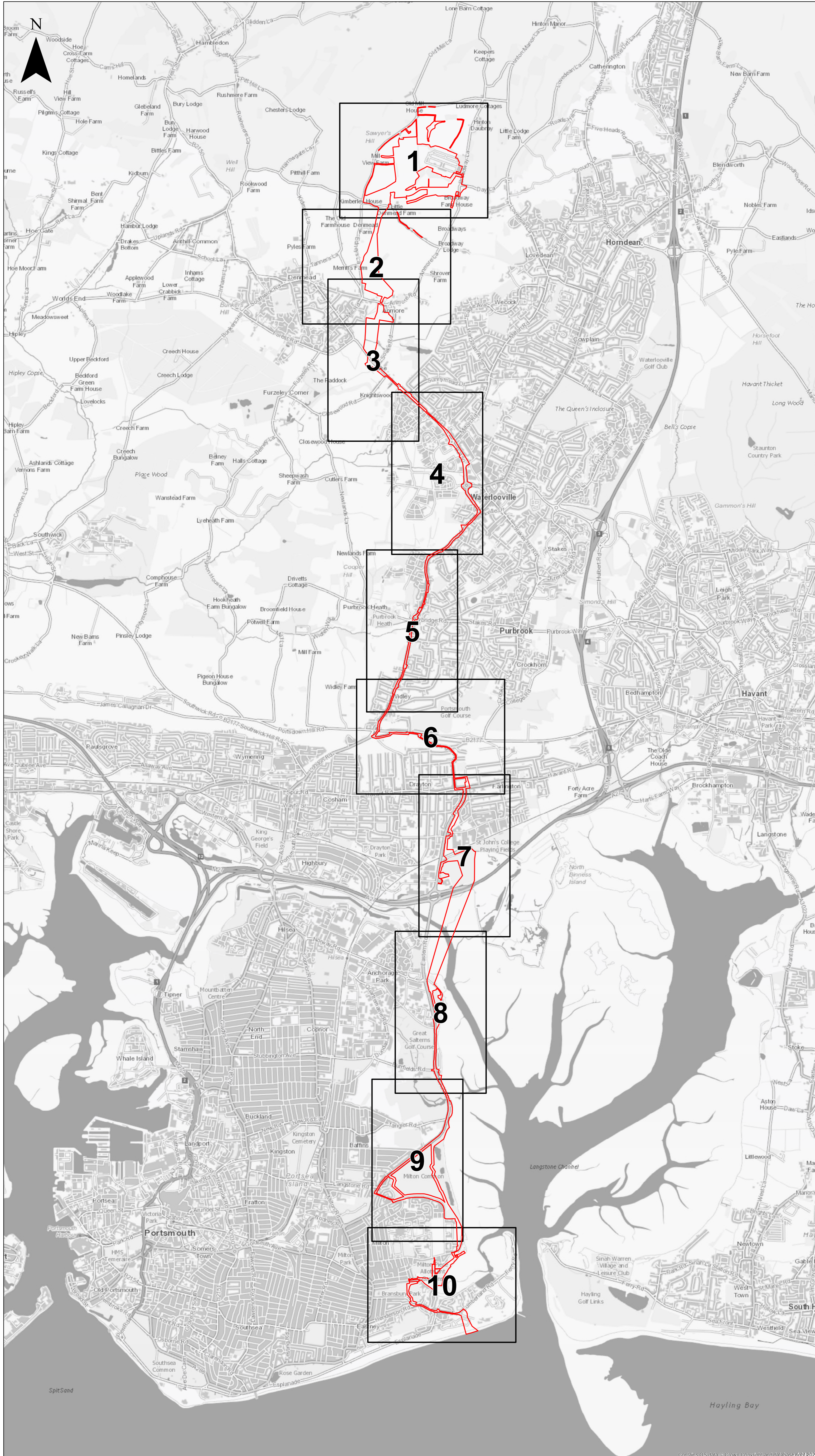
TITLE: **Figure 2
Tree Constraints Plan
Proposed Converter Station Locations
Options B(i) and B(ii)**

| | | |
|------------------------|----------------|-----------------|
| SCALE AT A3 1:5,000 | CHECKED: JA | APPROVED: ND |
|------------------------|----------------|-----------------|

| | | | |
|-------------------------|-----------------|--------------|---------------------|
| PROJECT NO: EN020022 | DESIGNED: JT | DRAWN: JT | DATE: 18/09/2020 |
|-------------------------|-----------------|--------------|---------------------|

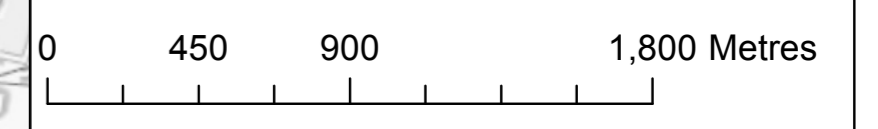
| | |
|--|----------------------|
| DRAWING NO: EN020022-ESAPPENDIX-16.3.2 | REV.NO: 02 |
|--|----------------------|

© WSP UK Ltd

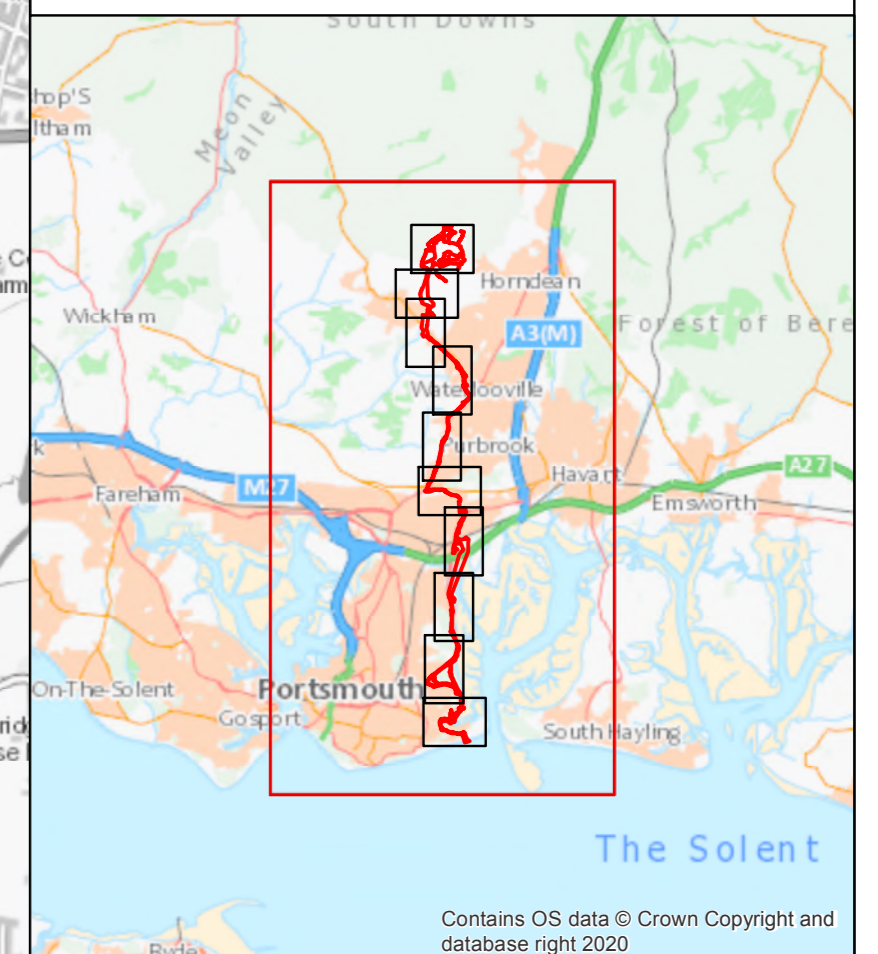


**AQUIND Interconnector
Tree & Hedgerow Retention Plans
KEY PLAN**

Order Limits



Reproduced from Ordnance Survey digital map data © Crown copyright 2020. All rights reserved.



Infrastructure Planning (Applications; Prescribed Forms and Procedure) Regulations 2009 - Regulation 5(2)(i)

| REV | DATE | BY | DESCRIPTION | CHK | APP |
|-----|------------|----|--------------|-----|-----|
| 02 | 06/10/2020 | JT | Second Issue | ND | ND |
| 01 | 06/10/2020 | JT | First Issue | ND | ND |

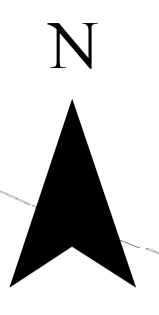
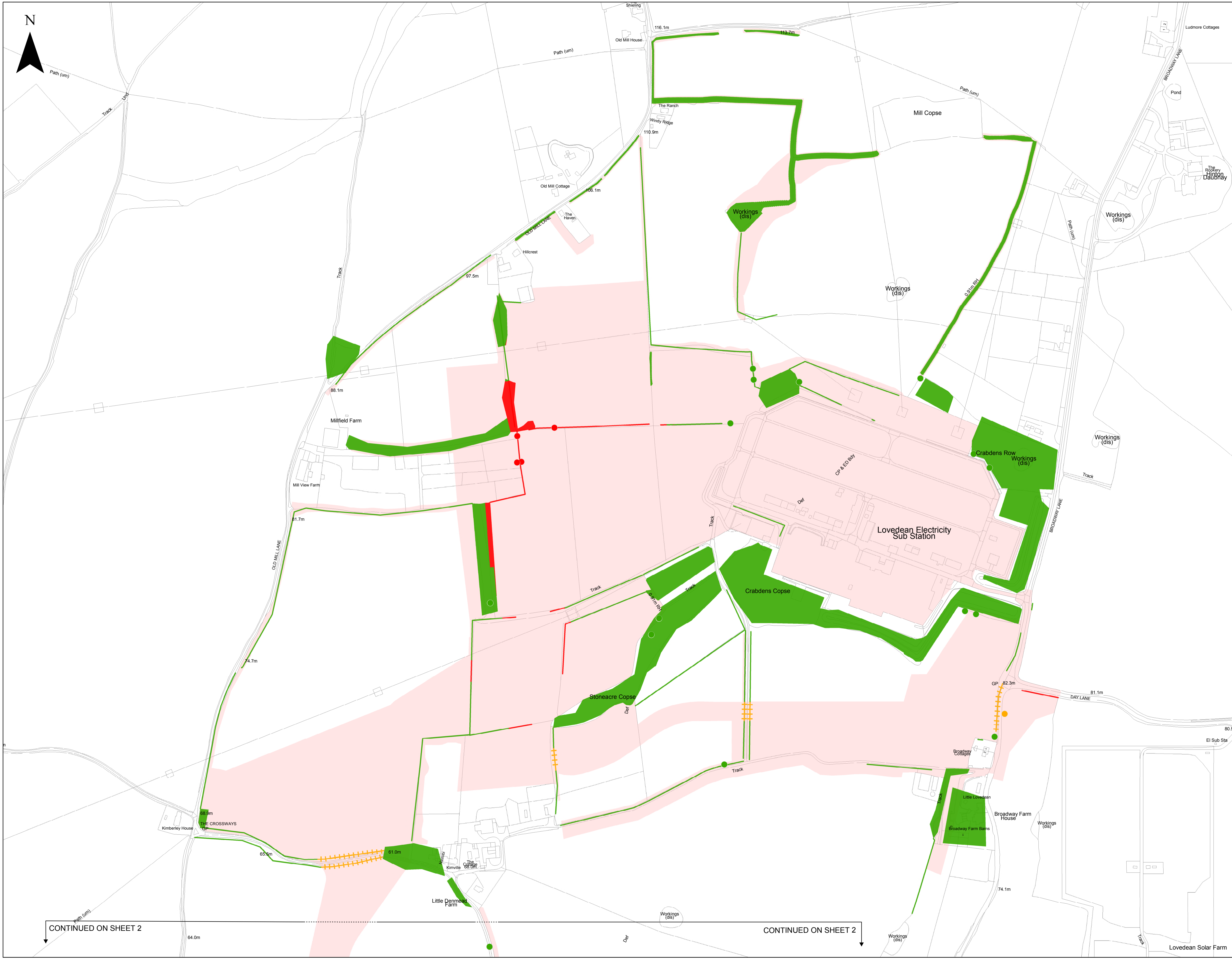
DRAWING STATUS: **SECOND ISSUE**



PROJECT: **AQUIND Interconnector**

TITLE: **Figure 3: Tree & Hedgerow Retention Plans**

| SCALE AT A1 | CHECKED | APPROVED |
|--|--------------|------------------|
| 1:22,500 | ND | ND |
| PROJECT NO: EN020022 | DESIGNED: JT | DRAWN: JT |
| | | DATE: 20/10/2020 |
| DRAWING NO: EN020022-ESAPPENDIX-16.3.3 | | REV: 02 |

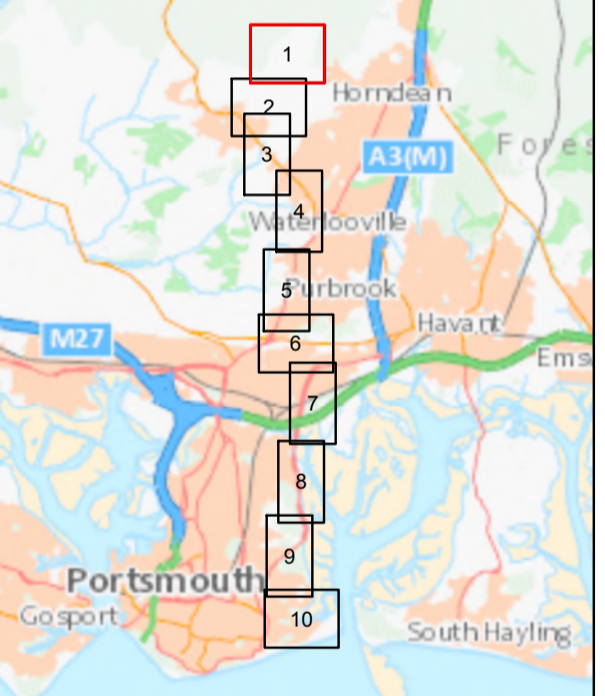


**AQUIND Interconnector
Tree & Hedgerow Retention Plans**

- Order Limits
- Tree & Hedgerow Retention Status**
- Lost
- At Risk
- Retain
- Hedgerow Partial Loss



Reproduced from Ordnance Survey digital map data © Crown copyright 2020. All rights reserved. Licence number 100031673.



Infrastructure Planning (Applications: Prescribed Forms and Procedure) Regulations 2009 – Regulation 5(2)(f)

| REV | DATE | BY | DESCRIPTION | CHK | APP |
|-----|------------|----|--------------|-----|-----|
| 02 | 20/10/2020 | JT | Second Issue | ND | ND |
| 01 | 06/10/2020 | JT | First Issue | ND | ND |

DRAWING STATUS: **SECOND ISSUE**



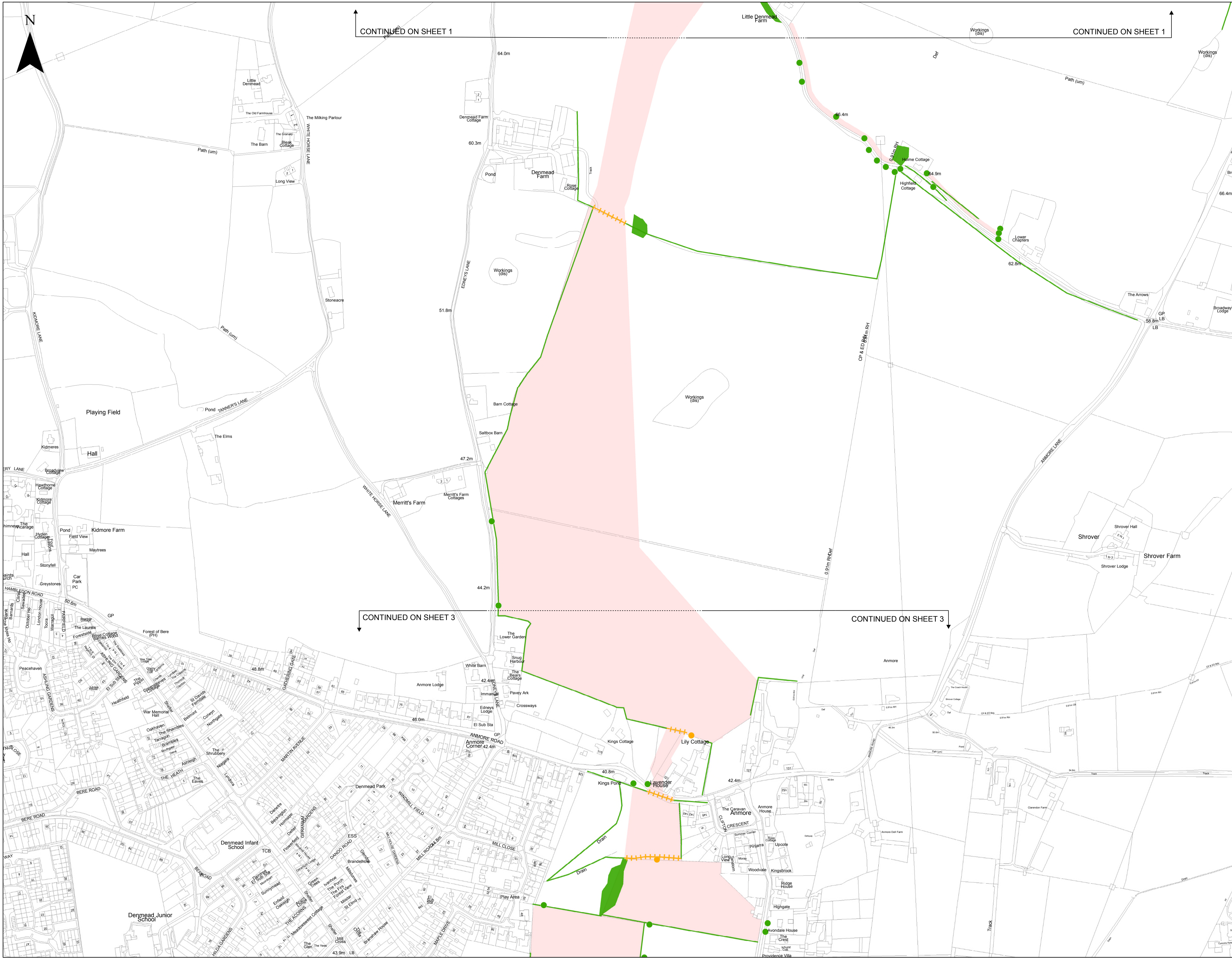
PROJECT: AQUIND Interconnector

Figure 3: Tree & Hedgerow Retention Plans
Sheet 1 of 10

| SCALE AT A1 | CHECKED | APPROVED |
|---|------------------|------------|
| 1:2,500 | ND | ND |
| PROJECT NO: EN020022 | DESIGNED: JT | DRAWN: JT |
| DRAWING NO: EN020022-ESAPPENDIX-16.3.3-Sheet1 | DATE: 20/10/2020 | REV NO: 02 |

CONTINUED ON SHEET 2

CONTINUED ON SHEET 2



CONTINUED ON SHEET 1

CONTINUED ON SHEET 1

CONTINUED ON SHEET 3

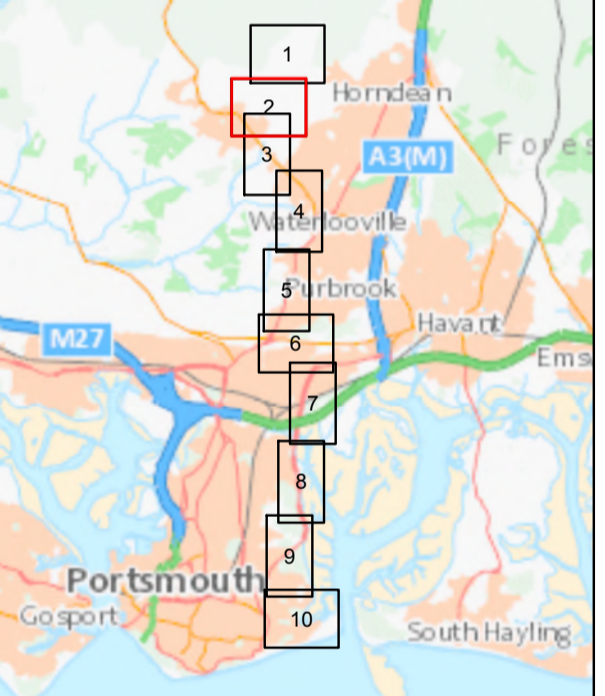
CONTINUED ON SHEET 3

**AQUIND Interconnector
Tree & Hedgerow Retention Plans**

- Order Limits
- Tree & Hedgerow Retention Status**
- Lost
- At Risk
- Retain
- Hedgerow Partial Loss



Reproduced from Ordnance Survey digital map data © Crown copyright 2020. All rights reserved. Licence number 100031673.



Infrastructure Planning (Applications: Prescribed Forms and Procedure) Regulations 2009 – Regulation 5(2)(i)

| REV | DATE | BY | DESCRIPTION | CHK | APP |
|-----|------------|----|--------------|-----|-----|
| 02 | 20/10/2020 | JT | Second Issue | ND | ND |
| 01 | 06/10/2020 | JT | First Issue | ND | ND |

DRAWING STATUS: **SECOND ISSUE**

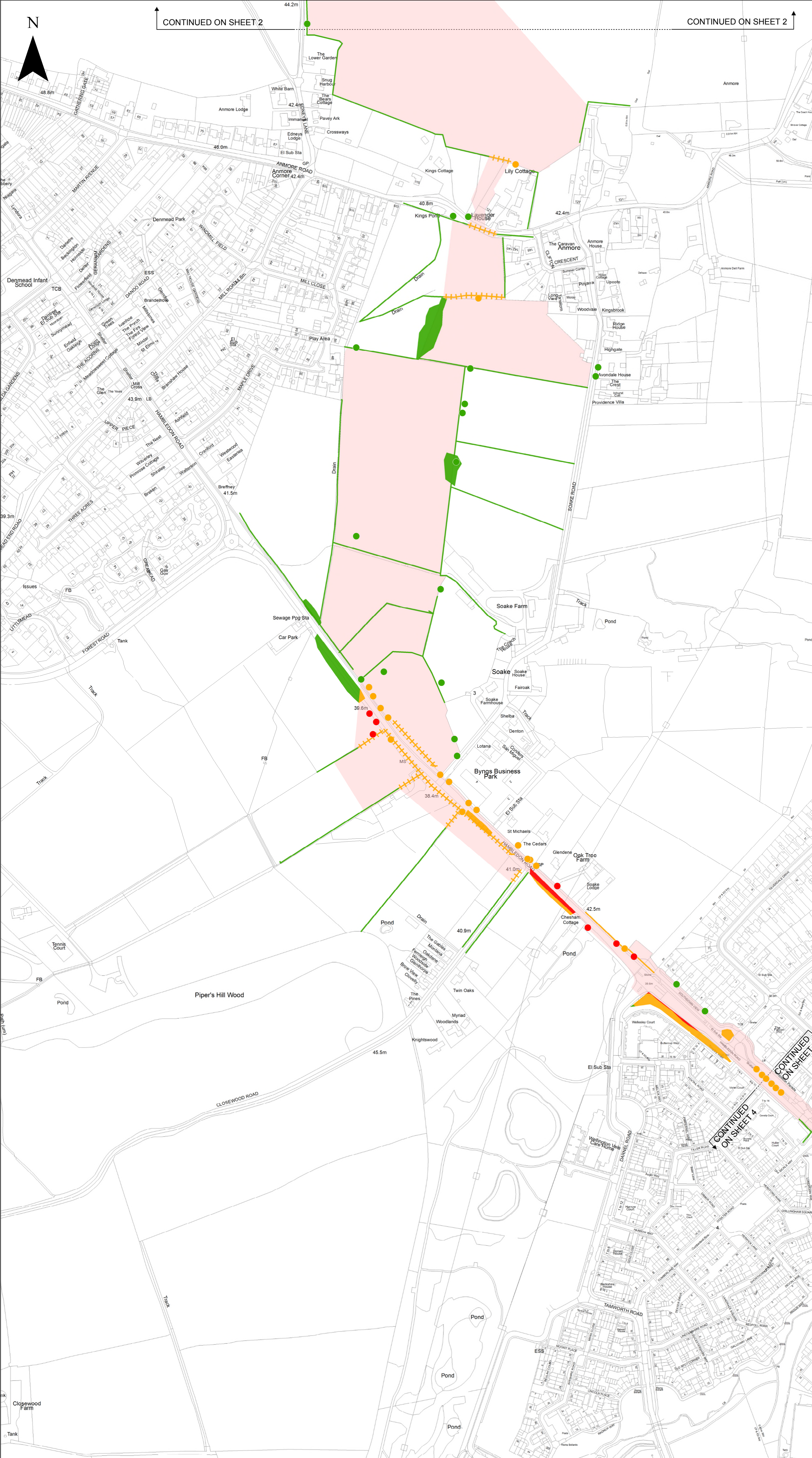


PROJECT: AQUIND Interconnector

Figure 3: Tree & Hedgerow Retention Plans
Sheet 2 of 10

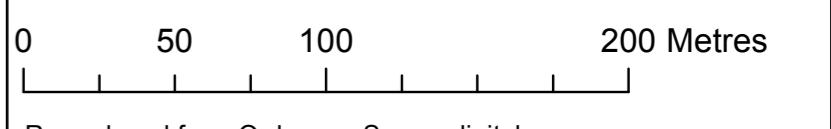
| SCALE AT: | CHECKED: | APPROVED: |
|-------------|-----------------------------------|------------------|
| 1:2,500 | ND | ND |
| PROJECT NO: | EN020022 | DATE: 20/10/2020 |
| DRAWING NO: | EN020022-ESAPPENDIX-16.3.3-Sheet2 | REV NO: 02 |

© WSP UK Ltd

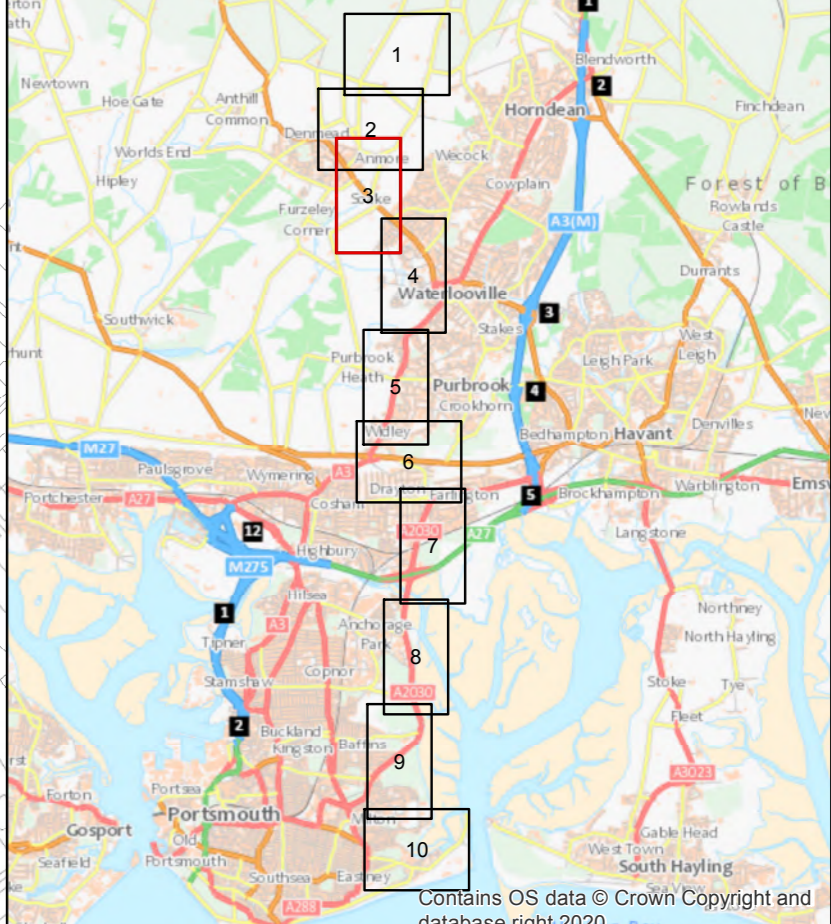


**AQUIND Interconnector
Tree & Hedgerow Retention Plans**

- Order Limits
- Tree & Hedgerow Retention Status**
- Lost
- At Risk
- Retain
- Hedgerow Partial Loss



Reproduced from Ordnance Survey digital map data © Crown copyright 2020. All rights reserved. Licence number 100031673.



Infrastructure Planning (Applications: Prescribed Forms and Procedure) Regulations 2009 – Regulation 5(2)(l)

| REV | DATE | BY | DESCRIPTION | CHK | APP |
|-----|------------|----|--------------|-----|-----|
| 01 | 20/10/2020 | JT | Second Issue | ND | ND |
| 01 | 06/10/2020 | JT | First Issue | ND | ND |

DRAWING STATUS: **SECOND ISSUE**

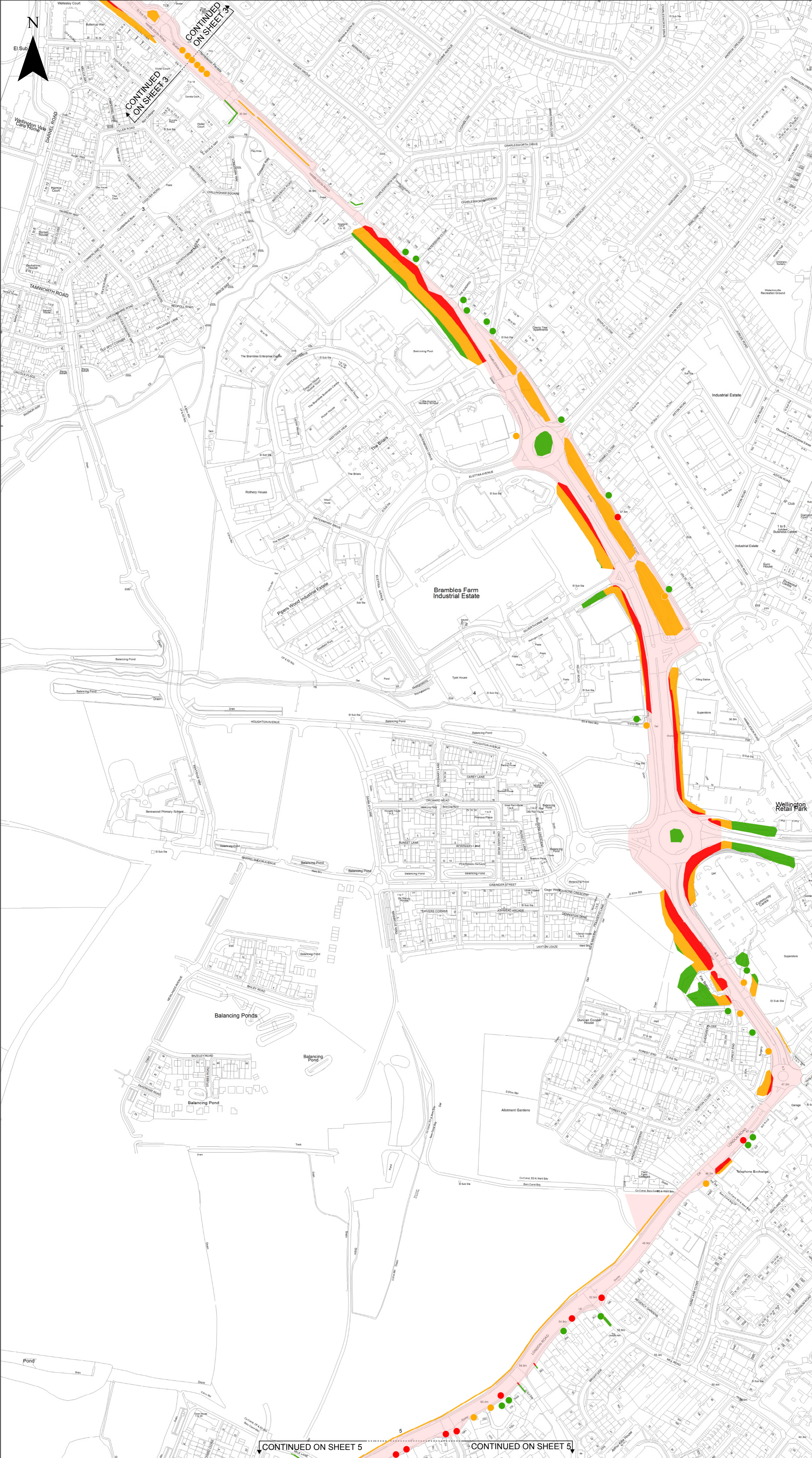
WSP House, 70 Chancery Lane, London, WC2A 1AF, UK.
T+ 44 (0) 20 7314 5000
wsp.com

CLIENT:
AQUIND

PROJECT:
AQUIND Interconnector

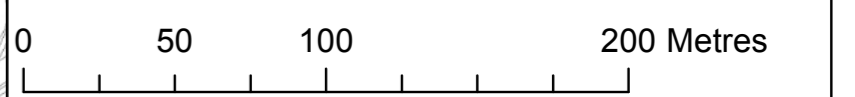
TITLE:
Figure 3: Tree & Hedgerow Retention Plans
Sheet 3 of 10

| | | |
|--|--------------------|----------------|
| SCALE AT A1 1:2,500 | CHECKED ND | APPROVED ND |
| PROJECT NO. EN020022 | DESIGNED JT | DRAWN JT |
| DRAWING NO. EN020022-ESAPPENDIX-16.3.3-Sheet3 | DATE 20/10/2020 | REV. 02 |

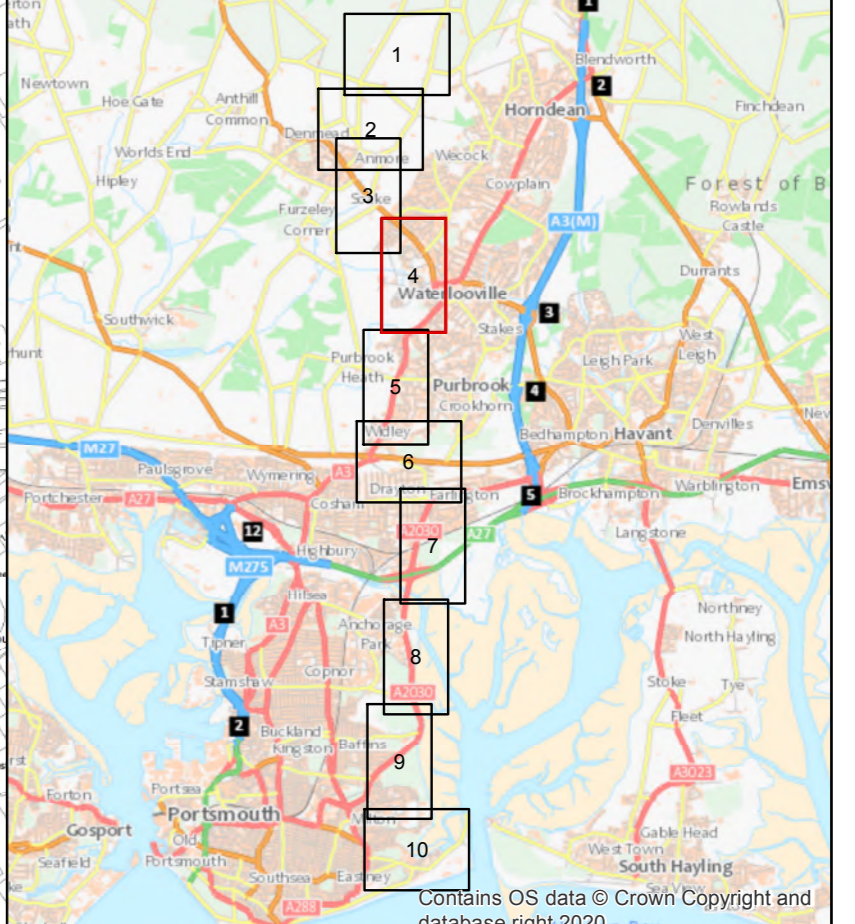


**AQUIND Interconnector
Tree & Hedgerow Retention Plans**

- Order Limits
- Tree & Hedgerow Retention Status**
- Lost
- At Risk
- Retain
- Hedgerow Partial Loss



Reproduced from Ordnance Survey digital map data © Crown copyright 2020. All rights reserved. Licence number 100031673.



Infrastructure Planning (Applications: Prescribed Forms and Procedure) Regulations 2009 – Regulation 5(2)(l)

| REV | DATE | BY | DESCRIPTION | CHK | APP |
|-----|------------|----|--------------|-----|-----|
| 01 | 20/10/2020 | JT | Second Issue | ND | ND |
| 01 | 06/10/2020 | JT | First Issue | ND | ND |

DRAWING STATUS: **SECOND ISSUE**



WSP House, 70 Chancery Lane, London, WC2A 1AF, UK.
T+ 44 (0) 20 7314 5000
wsp.com

CLIENT:



PROJECT:

AQUIND Interconnector

TITLE:

Figure 3: Tree & Hedgerow Retention Plans
Sheet 4 of 10

| | | |
|-----------------------------------|------------|----------|
| SCALE AT A1 | CHECKED | APPROVED |
| 1:2,500 | ND | ND |
| PROJECT NO: | DESIGNED | DRAWN |
| EN020022 | JT | JT |
| DRAWING NO: | DATE | REVNO |
| EN020022-ESAPPENDIX-16.3.3-Sheet4 | 20/10/2020 | 02 |



CONTINUED ON SHEET 4

CONTINUED ON SHEET 4

CONTINUED ON SHEET 6

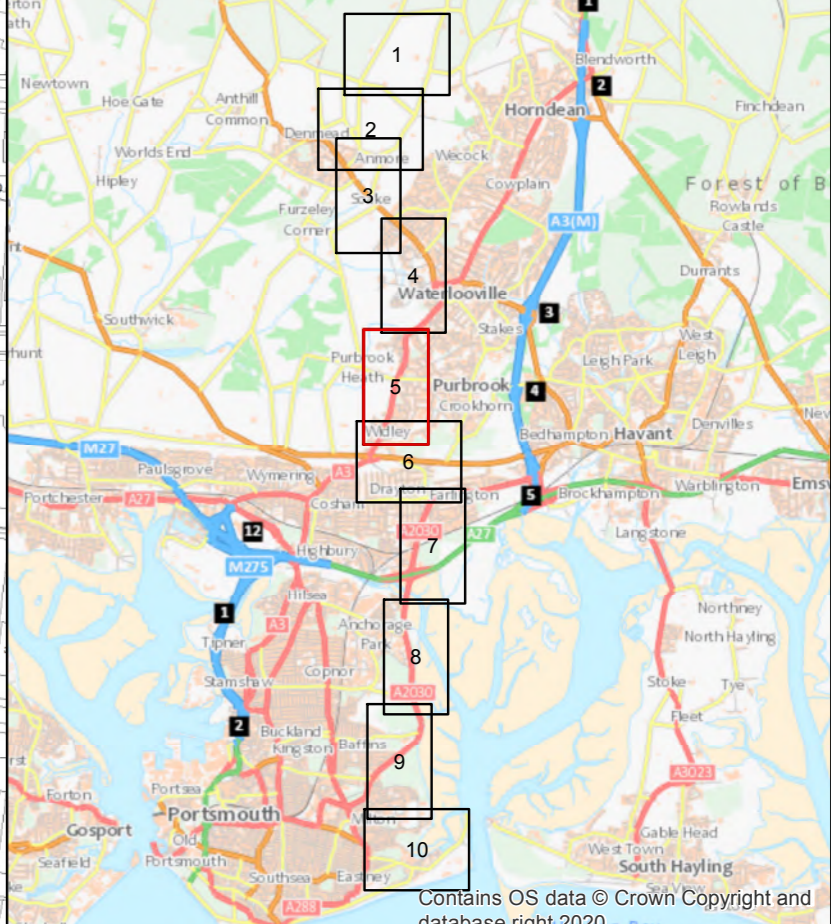
CONTINUED ON SHEET 6

**AQUIND Interconnector
Tree & Hedgerow Retention Plans**

- Order Limits
- Tree & Hedgerow Retention Status**
- Lost
- At Risk
- Retain
- Hedgerow Partial Loss

0 50 100 200 Metres

Reproduced from Ordnance Survey digital map data © Crown copyright 2020. All rights reserved. Licence number 100031673.



Infrastructure Planning (Applications: Prescribed Forms and Procedure) Regulations 2009 – Regulation 5(2)(l)

| REV | DATE | BY | DESCRIPTION | CHK | APP |
|-----|------------|----|--------------|-----|-----|
| 01 | 20/10/2020 | JT | Second Issue | ND | ND |
| 01 | 06/10/2020 | JT | First Issue | ND | ND |

DRAWING STATUS: **SECOND ISSUE**



WSP House, 70 Chancery Lane, London, WC2A 1AF, UK.
T+ 44 (0) 20 7314 5000
wsp.com



PROJECT: **AQUIND Interconnector**

TITLE: **Figure 3: Tree & Hedgerow Retention Plans
Sheet 5 of 10**


| | | |
|--|-------------------------|---------------------|
| SCALE AT A1: 1:2,500 | CHECKED: ND | APPROVED: ND |
| PROJECT NO: EN020022 | DESIGNED: JT | DRAWN: JT |
| DRAWING NO: EN020022-ESAPPENDIX-16.3.3-Sheet5 | DATE: 20/10/2020 | REV: 02 |

N

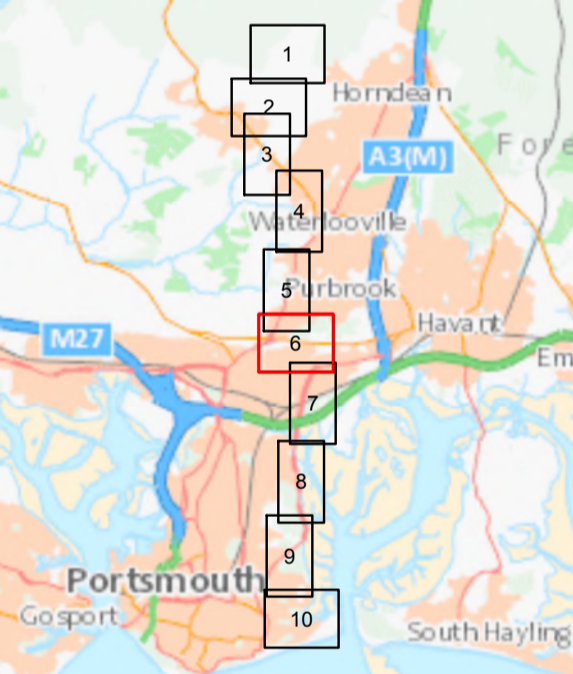


**AQUIND Interconnector
Tree & Hedgerow Retention Plans**

- Order Limits
- Tree & Hedgerow Retention Status**
- Lost
- At Risk
- Retain
- Hedgerow Partial Loss



Reproduced from Ordnance Survey digital map data © Crown copyright 2020. All rights reserved. Licence number 100031673.



Infrastructure Planning (Applications: Prescribed Forms and Procedure) Regulations 2009 – Regulation 5(2)(f)

| REV | DATE | BY | DESCRIPTION | CHK | APP |
|-----|------------|----|--------------|-----|-----|
| 02 | 20/10/2020 | JT | Second Issue | ND | ND |
| 01 | 06/10/2020 | JT | First Issue | ND | ND |

DRAWING STATUS: SECOND ISSUE

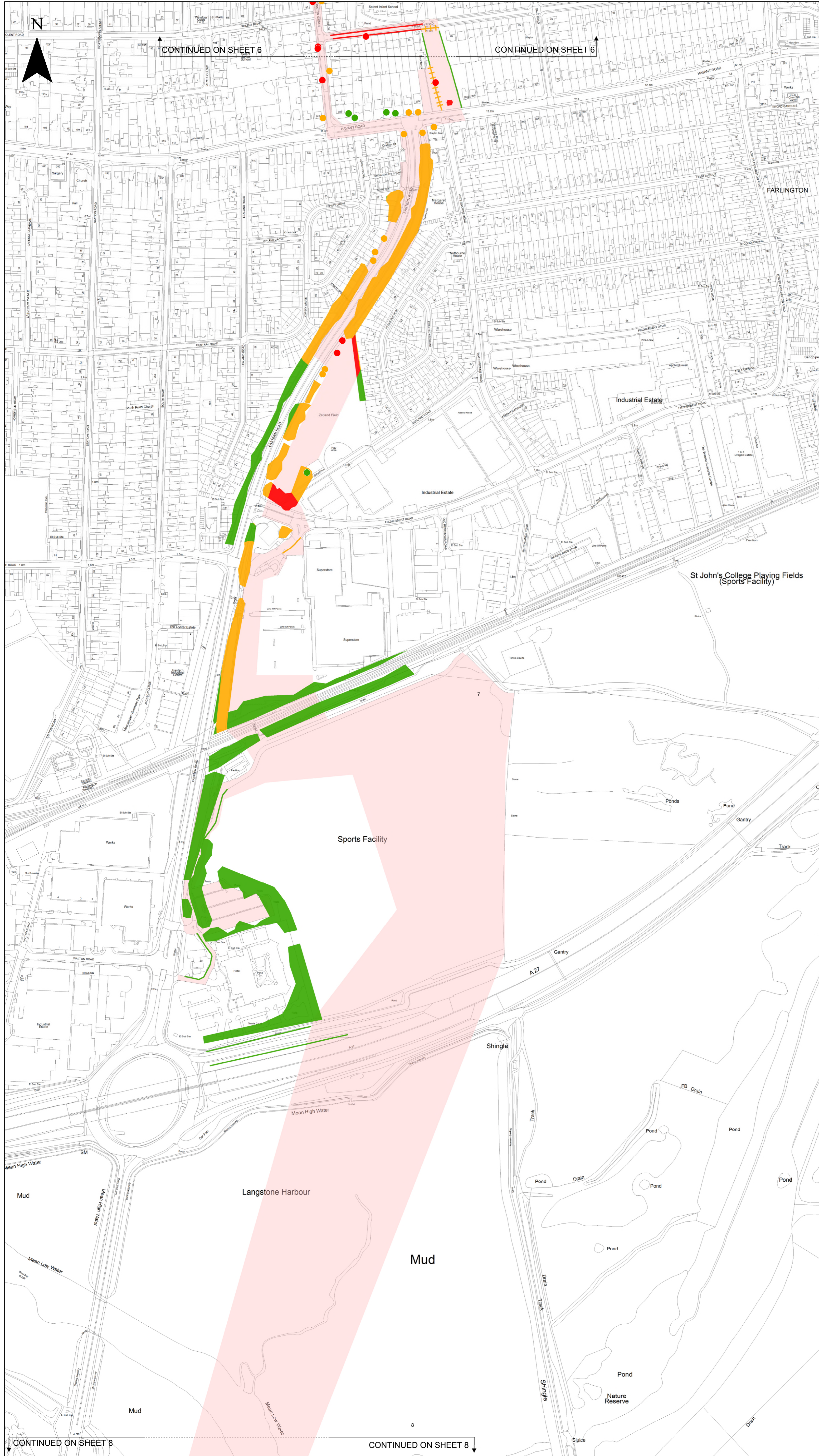


AQUIND Interconnector

Figure 3: Tree & Hedgerow Retention Plans
Sheet 6 of 10


| SCALE AT A1 | DRAWN | APPROVED |
|-------------|-----------------------------------|------------------|
| 1:2,500 | ND | ND |
| PROJECT NO: | EN020022 | DATE: 20/10/2020 |
| DRAWING NO: | EN020022-ESAPPENDIX-16.3.3-Sheet6 | REV: 02 |

© WSP UK Ltd

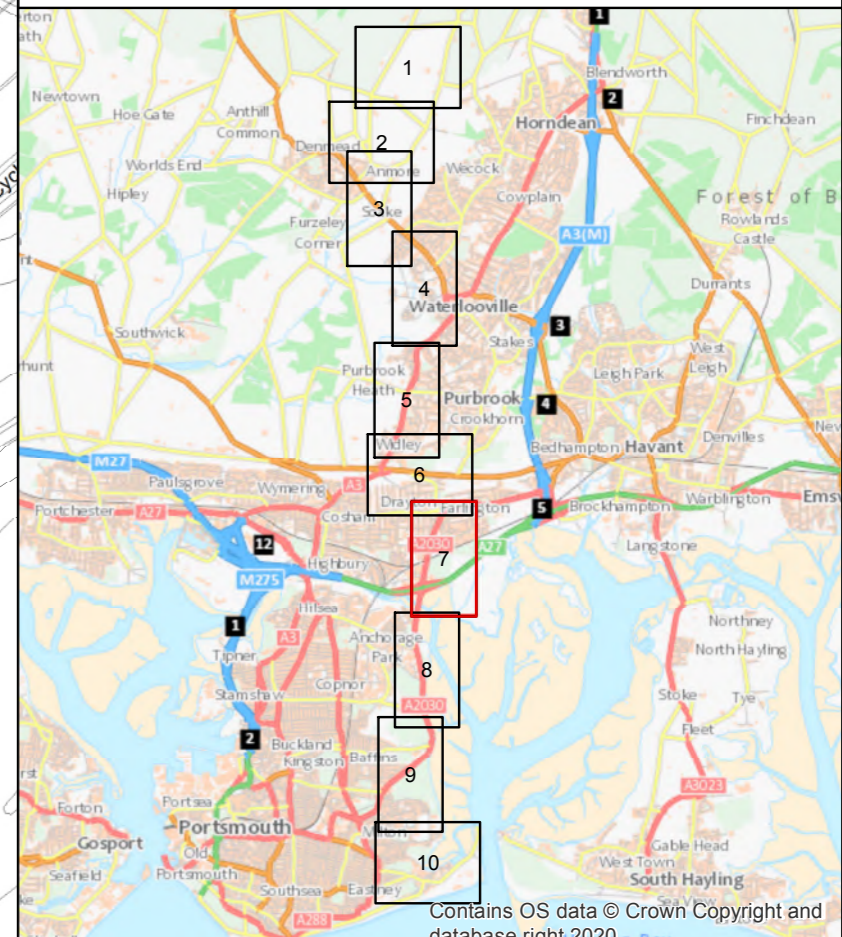


**AQUIND Interconnector
Tree & Hedgerow Retention Plans**

- Order Limits
- Tree & Hedgerow Retention Status**
- Lost
- At Risk
- Retain
- Hedgerow Partial Loss



Reproduced from Ordnance Survey digital map data © Crown copyright 2020. All rights reserved. Licence number 100031673.



Infrastructure Planning (Applications: Prescribed Forms and Procedure) Regulations 2009 – Regulation 5(2)(l)

| REV | DATE | BY | DESCRIPTION | CHK | APP |
|-----|------------|----|--------------|-----|-----|
| 01 | 20/10/2020 | JT | Second Issue | ND | ND |
| 01 | 06/10/2020 | JT | First Issue | ND | ND |

DRAWING STATUS: **SECOND ISSUE**



WSP House, 70 Chancery Lane, London, WC2A 1AF, UK.
T+ 44 (0) 20 7314 5000
wsp.com

CLIENT:



PROJECT:

AQUIND Interconnector

TITLE:

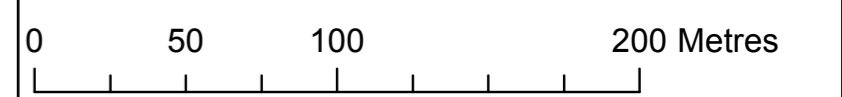
Figure 3: Tree & Hedgerow Retention Plans
Sheet 7 of 10

| | | |
|-----------------------------------|------------|----------|
| SCALE AT A1 | CHECKED | APPROVED |
| 1:2,500 | ND | ND |
| PROJECT NO: | DESIGNED | DRAWN |
| EN020022 | JT | JT |
| DRAWING NO: | DATE | REV NO: |
| EN020022-ESAPPENDIX-16.3.3-Sheet7 | 20/10/2020 | 02 |

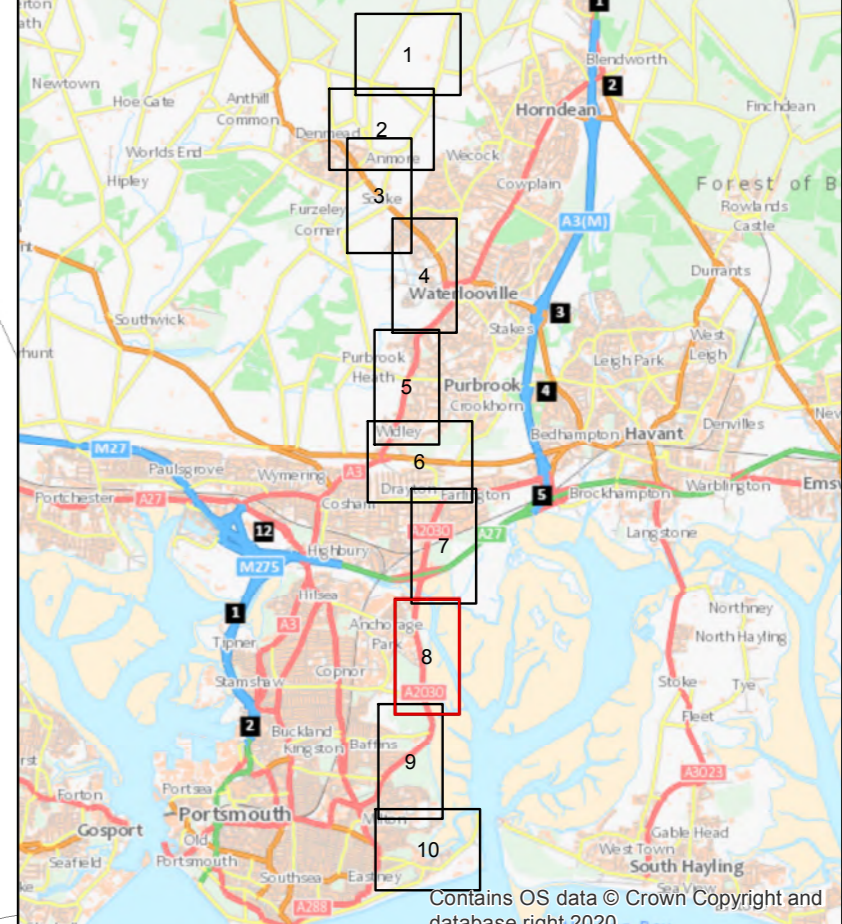


**AQUIND Interconnector
Tree & Hedgerow Retention Plans**

- Order Limits
- Tree & Hedgerow Retention Status**
- Lost
- At Risk
- Retain
- Hedgerow Partial Loss



Reproduced from Ordnance Survey digital map data © Crown copyright 2020. All rights reserved. Licence number 100031673.



Infrastructure Planning (Applications: Prescribed Forms and Procedure) Regulations 2009 – Regulation 5(2)(l)

| REV | DATE | BY | DESCRIPTION | CHK | APP |
|-----|------------|----|--------------|-----|-----|
| 01 | 20/10/2020 | JT | Second Issue | ND | ND |
| 01 | 06/10/2020 | JT | First Issue | ND | ND |

DRAWING STATUS: **SECOND ISSUE**

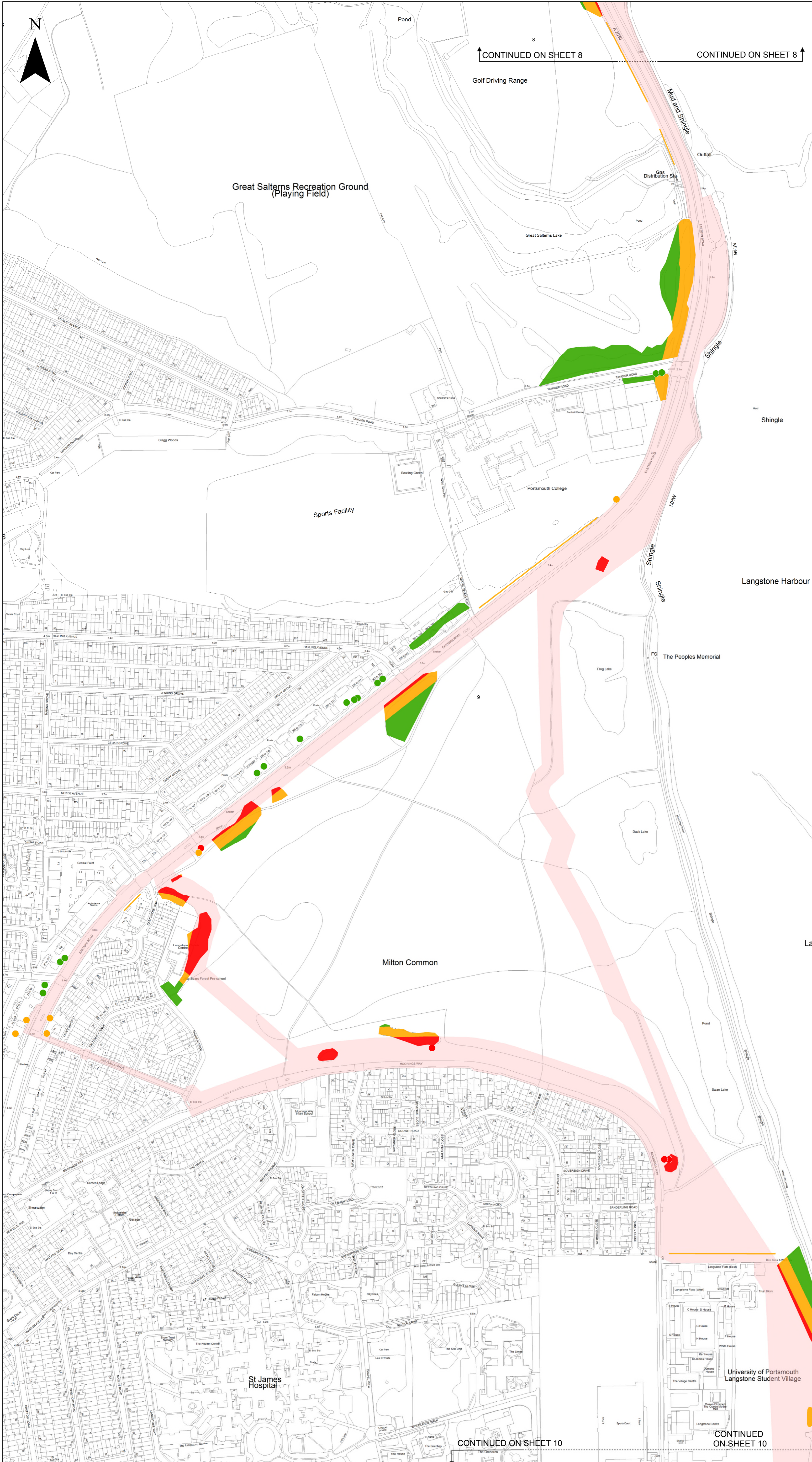
WSP House, 70 Chancery Lane, London, WC2A 1AF, UK.
T+ 44 (0) 20 7314 5000
wsp.com

CLIENT:

PROJECT:
AQUIND Interconnector

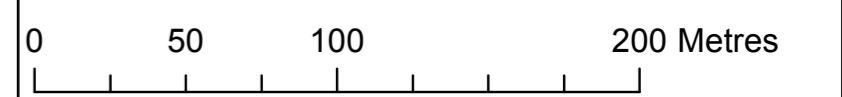
TITLE:
**Figure 3: Tree & Hedgerow Retention Plans
Sheet 8 of 10**

| | | |
|-------------------------------|-----------------|-----------------|
| SCALE AT A1 1:2,500 | CHECKED: ND | APPROVED: ND |
| PROJECT NO: EN020022 | DESIGNED: JT | DRAWN: JT |
| DATE: 20/10/2020 | | REV NO: 02 |

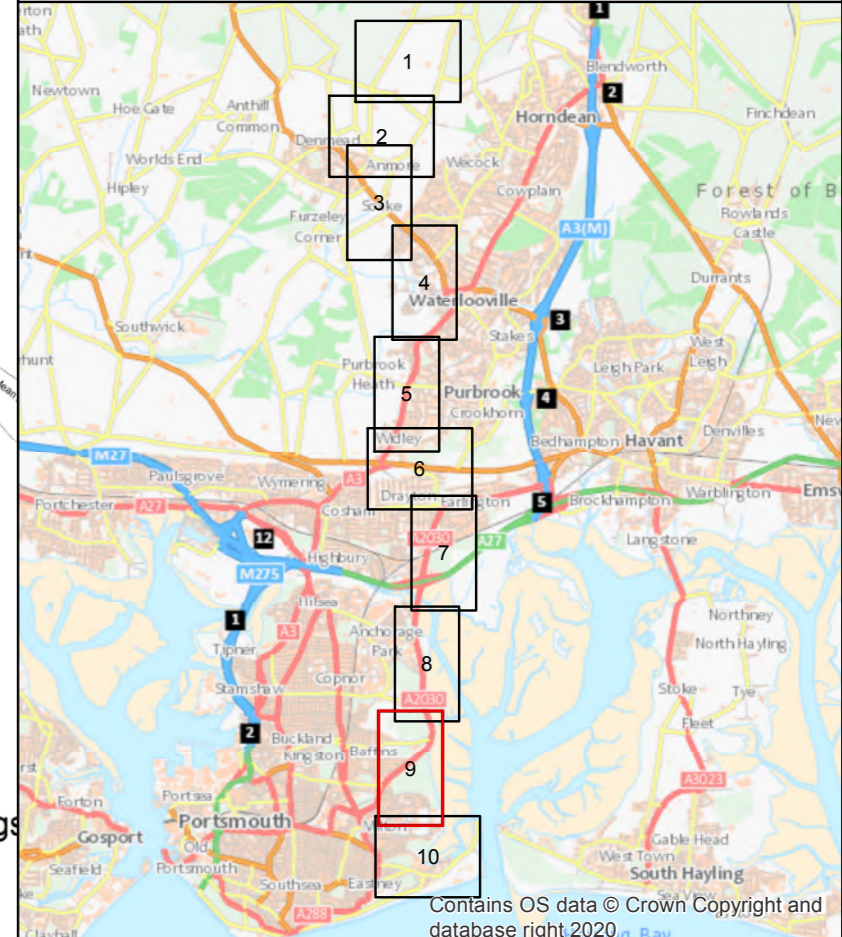


**AQUIND Interconnector
Tree & Hedgerow Retention Plans**

- Order Limits
- Tree & Hedgerow Retention Status**
- Lost
- At Risk
- Retain
- Hedgerow Partial Loss



Reproduced from Ordnance Survey digital map data © Crown copyright 2020. All rights reserved. Licence number 100031673.



Infrastructure Planning (Applications: Prescribed Forms and Procedure) Regulations 2009 – Regulation 5(2)(l)

| REV | DATE | BY | DESCRIPTION | CHK | APP |
|-----|------------|----|--------------|-----|-----|
| 01 | 20/10/2020 | JT | Second Issue | ND | ND |
| 01 | 06/10/2020 | JT | First Issue | ND | ND |

DRAWING STATUS: **SECOND ISSUE**



WSP House, 70 Chancery Lane, London, WC2A 1AF, UK.
T+ 44 (0) 20 7314 5000
wsp.com

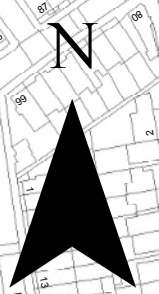
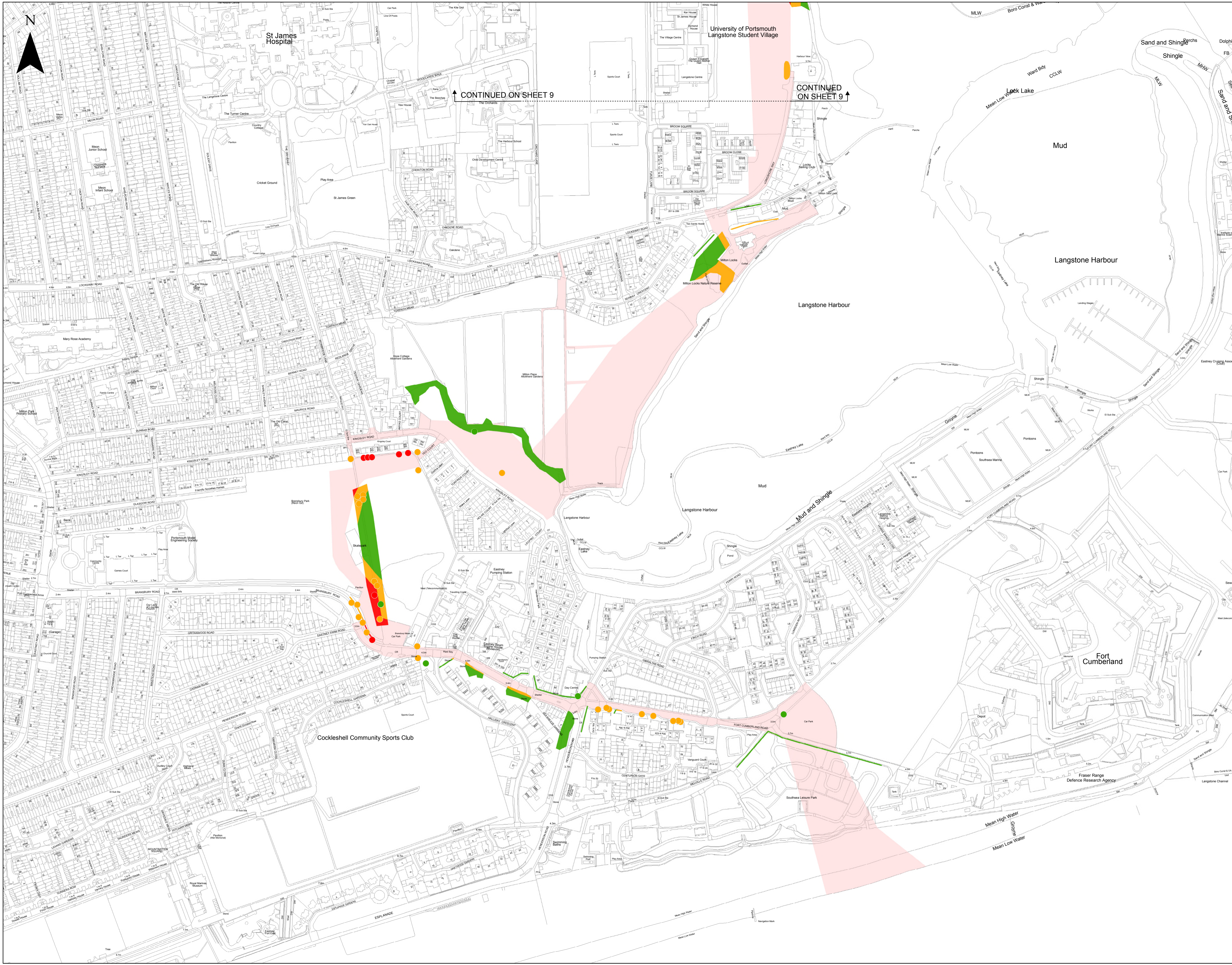
CLIENT:
AQUIND

PROJECT:
AQUIND Interconnector

TITLE:
Figure 3: Tree & Hedgerow Retention Plans
Sheet 9 of 10

| | | |
|-------------------------|----------------|----------------|
| SCALE AT A1 1:2,500 | CHECKED ND | APPROVED ND |
| PROJECT NO. EN020022 | DESIGNED JT | DRAWN JT |
| DATE 20/10/2020 | | REV NO. 02 |

© WSP UK Ltd




CONTINUED ON SHEET 9

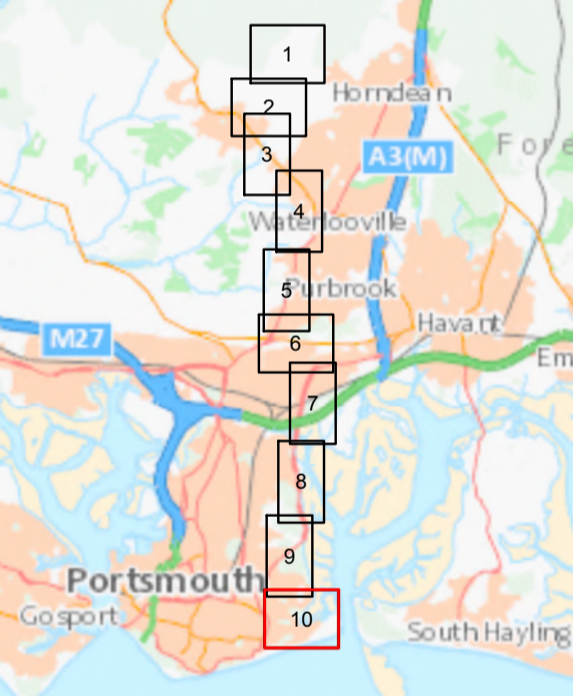
CONTINUED ON SHEET 9

**AQUIND Interconnector
Tree & Hedgerow Retention Plans**

- Order Limits
- Tree & Hedgerow Retention Status**
- Lost
- At Risk
- Retain
- Hedgerow Partial Loss



Reproduced from Ordnance Survey digital map data © Crown copyright 2020. All rights reserved. Licence number 100031673.



Infrastructure Planning (Applications: Prescribed Forms and Procedure) Regulations 2009 – Regulation 5(2)(f)

| REV | DATE | BY | DESCRIPTION | CHK | APP |
|-----|------------|----|--------------|-----|-----|
| 02 | 20/10/2020 | JT | Second Issue | ND | ND |
| 01 | 06/10/2020 | JT | First Issue | ND | ND |

DRAWING STATUS: SECOND ISSUE



AQUIND Interconnector

Figure 3: Tree & Hedgerow Retention Plans
Sheet 10 of 10

| SCALE AT: | CHECKED: | APPROVED: |
|------------------------------------|--------------|------------|
| 1:2,500 | ND | ND |
| PROJECT NO: | DESIGNED BY: | DATE: |
| EN020022 | JT | 20/10/2020 |
| DRAWING NO: | REVISION: | REV NO: |
| EN020022-ESAPPENDIX-16.3.3-Sheet10 | | 02 |